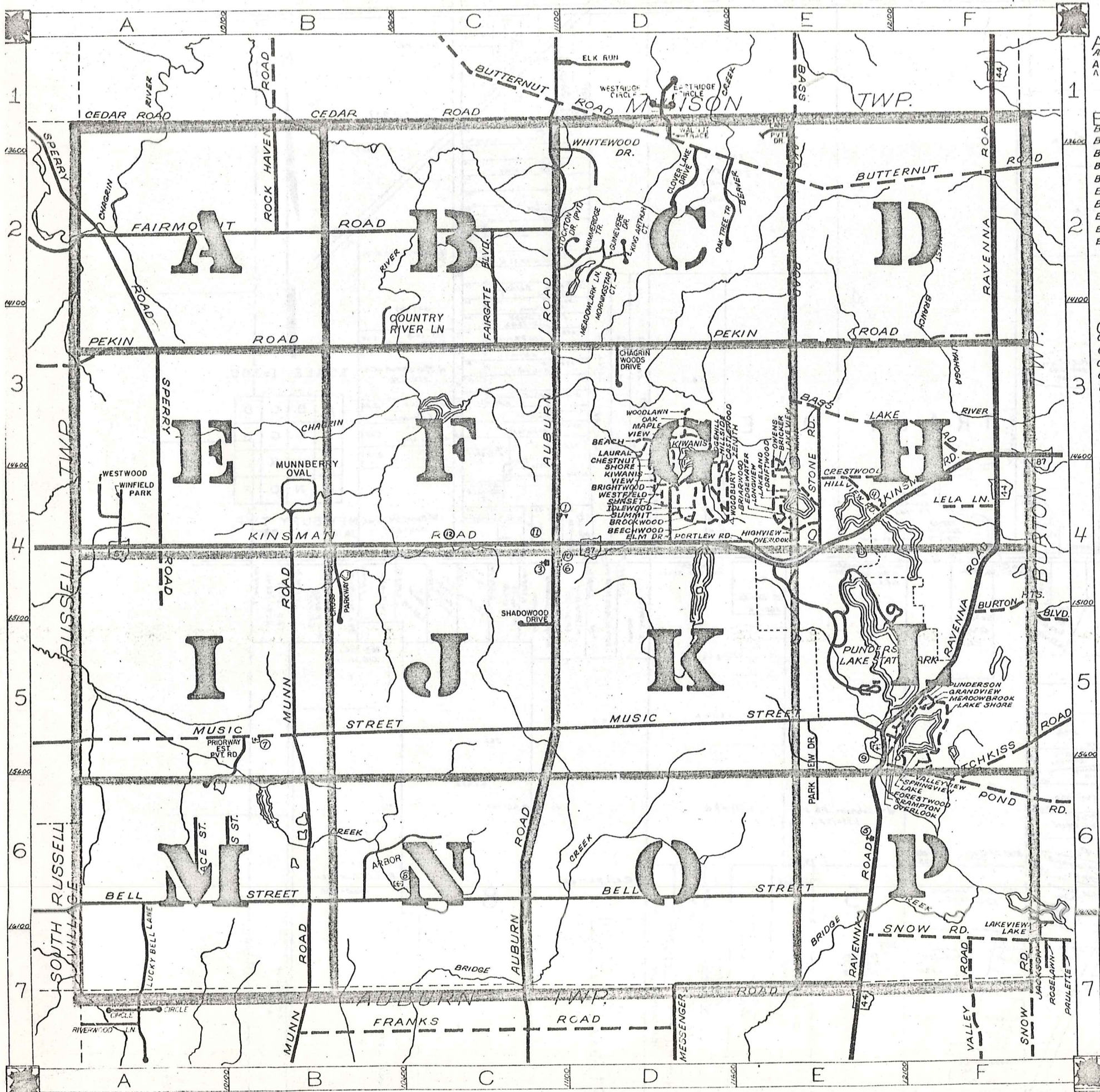


# ROAD INDEX



<b>A</b>	AUBURN RD. CI-C7	<b>H cont.</b>	HILLSIDE DR. D4	<b>P cont.</b>	POND RD. F6
	ASHWOOD DR. D4		HILLVIEW RD. E4		PORTLEW RD. E4
	ARBOR TR. C6		HOTCHKISS RD. F6-F5		PUNDERSON RD. F5
			HEATH RD. AI-A2		PARKLANE D4
			HOLBROOK DR. D4		PRIORWAY PVT. DR. B5
					PARK VIEW DR. E5
<b>B</b>	BASS LAKE RD. EI-F3				
	BEACH DR. D3				
	BEECHWOOD DR. D4				
	BELL ST. A6-E6				
	BRIARWOOD AVE. E4				
	BRICKER ST. E3				
	BRIGHTWOOD DR. D4				
	BROOKWOOD DR. D4				
	BURTON HTS. BLVD. F5				
	BUTTERNUT RD. CI-F2				
<b>C</b>	CASTLEWOOD DR. D4				
	CEDAR RD. AI-C1				
	CHESTNUT DR. D4				
	CRAMPTON DR. F5				
	CRESTWOOD E4				
	COUNTY RIVER LN. B3				
	CLOVER LAKE DRIVE D2				
	CHAGRIN WOODS DRIVE D3				
	CROSS CREEK PARKWAY B4				
<b>D</b>	DRIFTWOOD AVE. E4				
<b>E</b>	EDGEHILL DR. D4				
	EDGEWATER DR. E4				
	ELM DR. D4				
<b>F</b>	FAIRMOUNT RD. A2-C2				
	FORESTWOOD DR. F5				
<b>G</b>	GRACE ST. A6				
	GRANDVIEW DR. F5				
	GUINEVERE DRIVE D2				
<b>H</b>	HIGHVIEW AVE. E4				
<b>I</b>					
<b>J</b>					
<b>K</b>					
<b>L</b>	LAKE DR. F5				
	LAKELAND AVE. E4				
	LAKE SHORE DR. F5				
	LAKEVIEW DR. E4				
	LAURAL DR. D3				
	LELA LN. F4				
	LONGVIEW DR. E4				
	LUCKY BELL LN. A7				
<b>M</b>	MAPLE DR. D3				
	MEADOWBROOK DR. F5				
	MESSINGER RD. D7-E7				
	MUNN RD. B4-B7				
	MUSIC ST. A5-E5				
	MEADOWLARK LN. D2				
	MORNINGSTAR CT. D2				
	MUNNBERRY B4				
<b>N</b>					
<b>O</b>	OAK DR. D3				
	OVERLOOK DR. E4				
	OVERLOOK DR. E5				
	OWENS RD. E4				
	OAK TREE TRAIL D2				
<b>P</b>	PEKIN RD. A3-F3				
<b>Q</b>					
<b>R</b>	RAVENNA RD. F1-E7				
	ROCK HAVEN RD. B1-B2				
<b>S</b>	SHORE DR. D4				
	SNOW RD. F7				
	SPERRY RD. A2-A4				
	SPRINGVIEW DR. F5				
	STONE RD. E3-E4				
	SUMMIT DR. D4				
	SUNSET DR. D4				
	STOCKTON DR. PVT. D2				
	SHADOWOOD DR. C5				
<b>T</b>	THOMAS ST. B6				
<b>U</b>					
<b>V</b>	VALLEY RD. F7				
	VALLEYVIEW DR. F6				
	VIEW DR. D3				
	VICTORY LN.-PVT. DR. E1				
<b>W</b>	WESTFIELD DR. D4				
	WOODBURY DR. D4				
	WOODLAWN DR. D3				
	WHITEWOOD DR. D2				
	WESTWOOD DR. A4				
	WINFIELD PARK DR. A4				
	WALNUT TRACE D1				
<b>X</b>					
<b>Y</b>					
<b>Z</b>	ZENITH DR. D4				

**NEWBURY TOWNSHIP**  
333

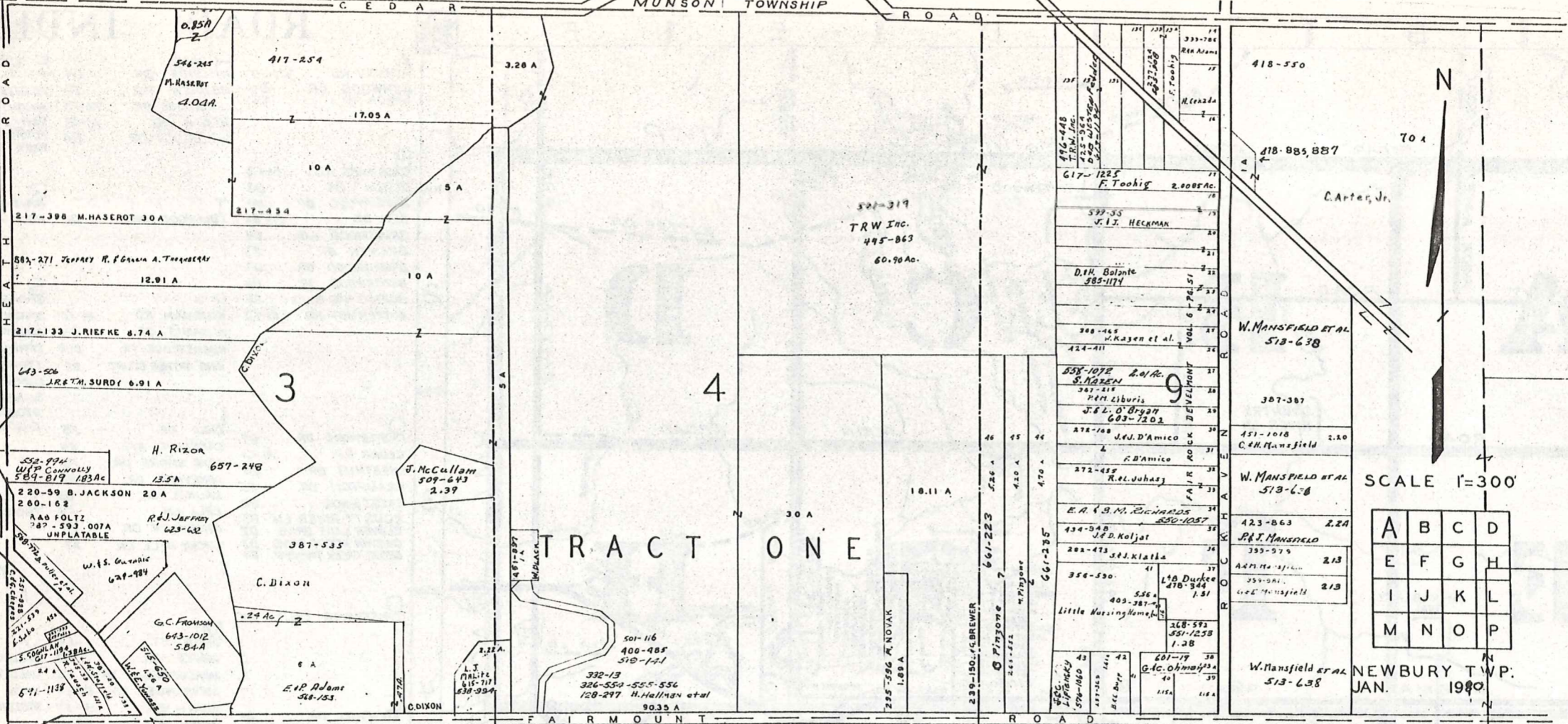
SCALE: 1" = 2,000'

O. J. ROBINSON  
GAUGA COUNTY ENGINEER

--- UNPAVED ROAD  
--- TOWNSHIP LINE  
--- CORPORATION LINE

① NEWBURY SCHOOL (ELEM. & HIGH)  
② NEWBURY COMM. CHURCH  
③ ST. HELEN'S CHURCH  
④ CHURCH OF THE NAZARENE  
⑤ NEWBURY CENTER CEMETERY  
⑥ MUNN CEMETERY  
⑦ MORTON CEMETERY  
⑧ SOUTH NEWBURY CEM.  
⑨ NEWBURY TOWNSHIP HALL  
⑩ NEWBURY TWP. FIRE DEPT.  
⑪ U.S. POST OFFICE (NEWBURY)

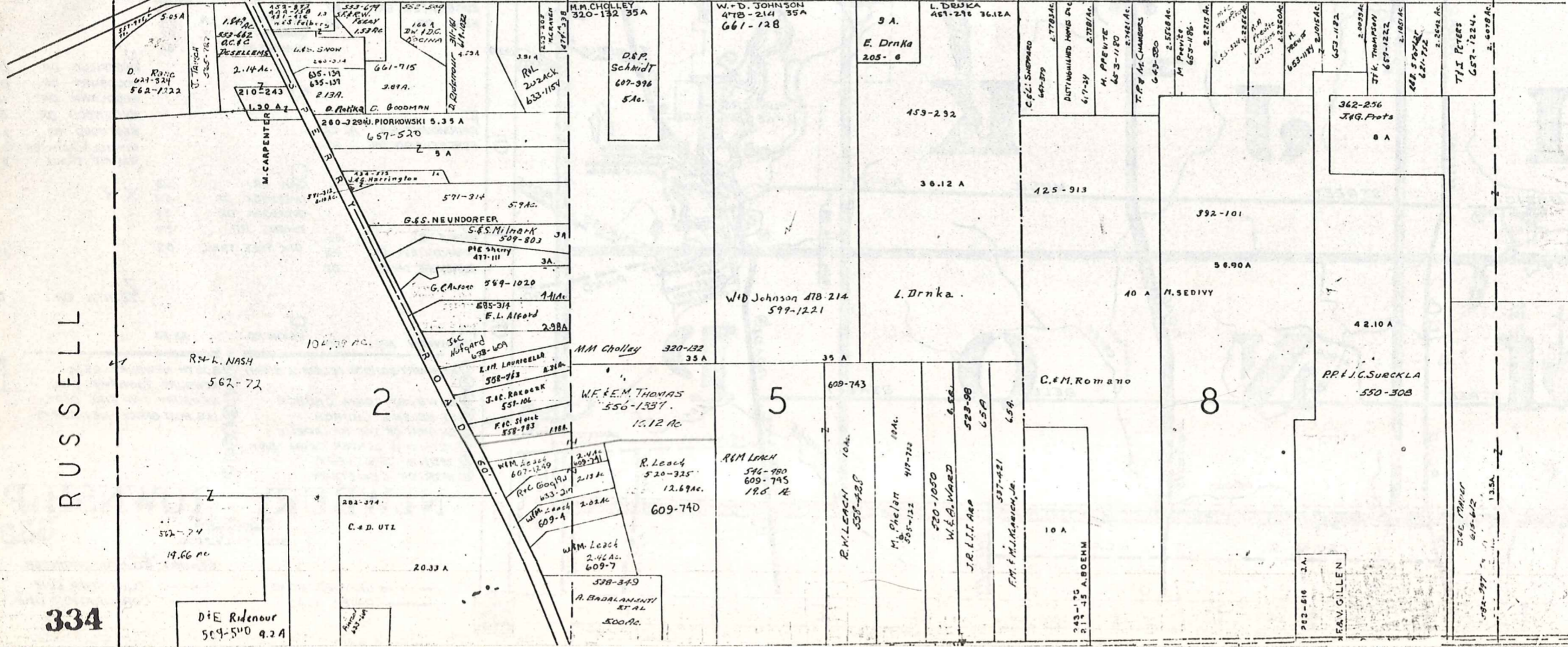
T O W N S H I P



SCALE 1"=300'


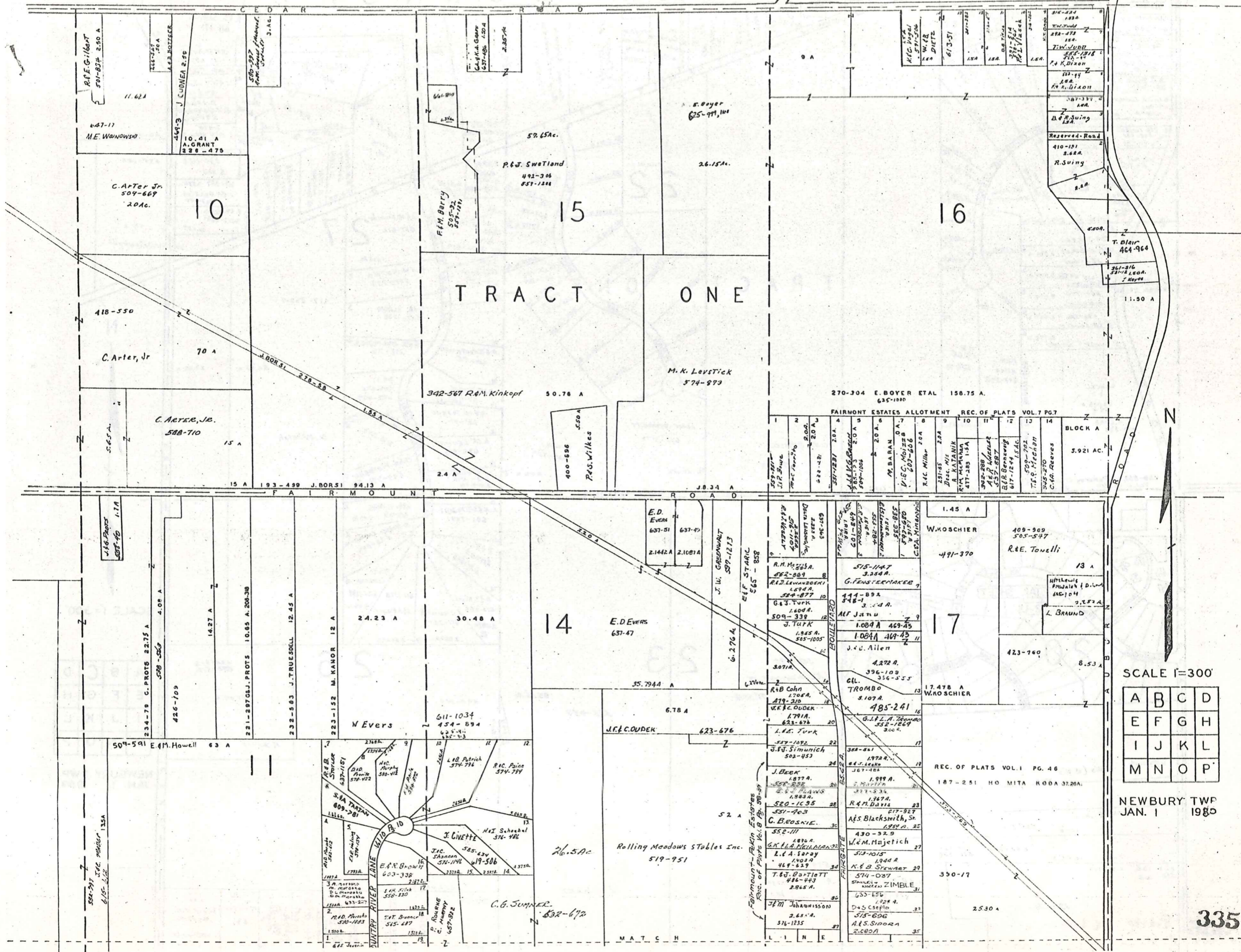
A	B	C	D
E	F	G	H
I	J	K	L
M	N	O	P

NEWBURY TWP. JAN. 1900



MUNSON TOWNSHIP

Auburn-Cedar Estates, Vol. 7, Pg. 26



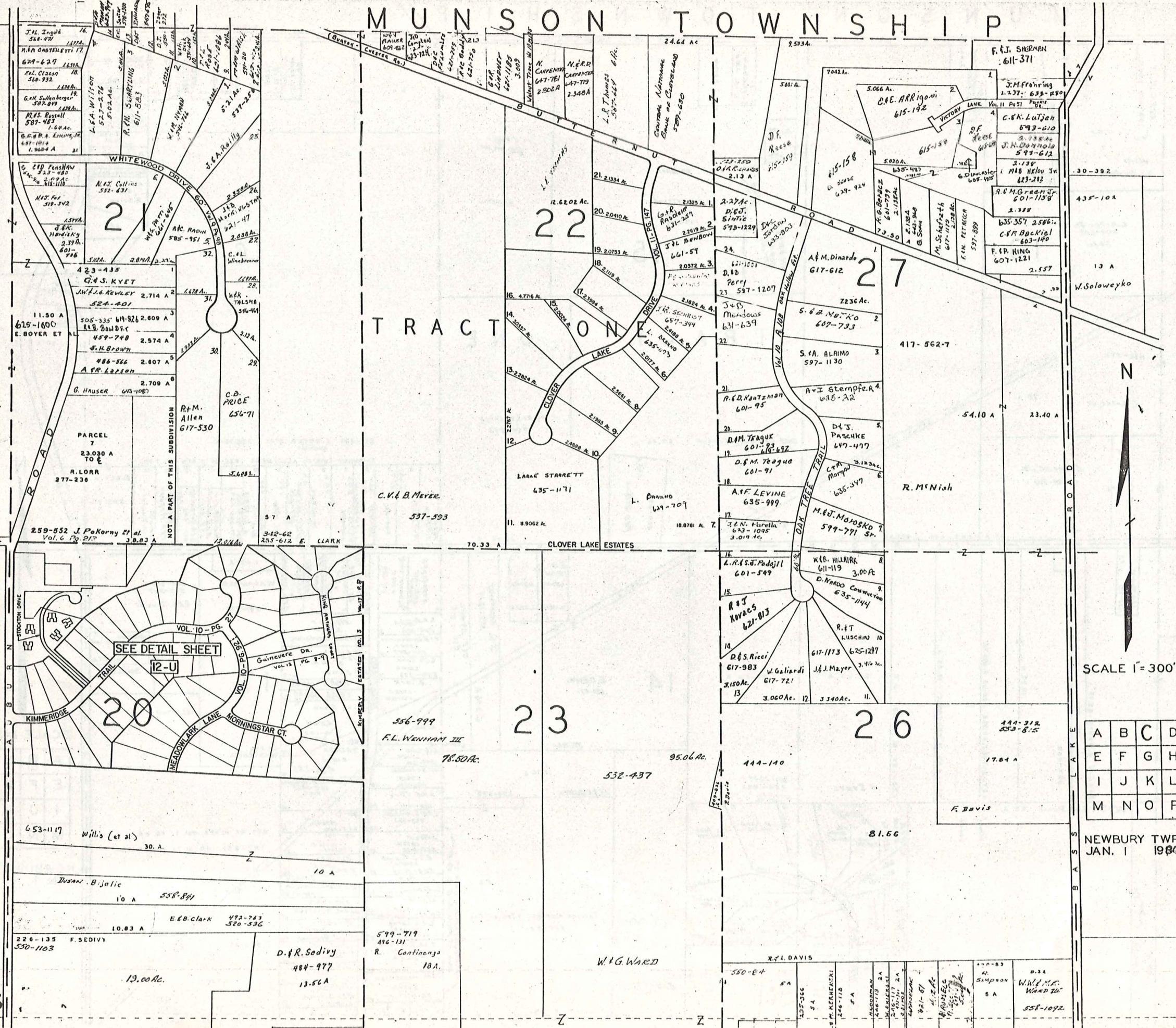
SCALE 1"=300'

A	B	C	D
E	F	G	H
I	J	K	L
M	N	O	P

NEWBURY TWP  
JAN. 1 1985

# MUNSON TOWNSHIP

## TRACT ONE



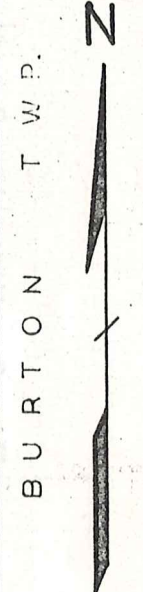
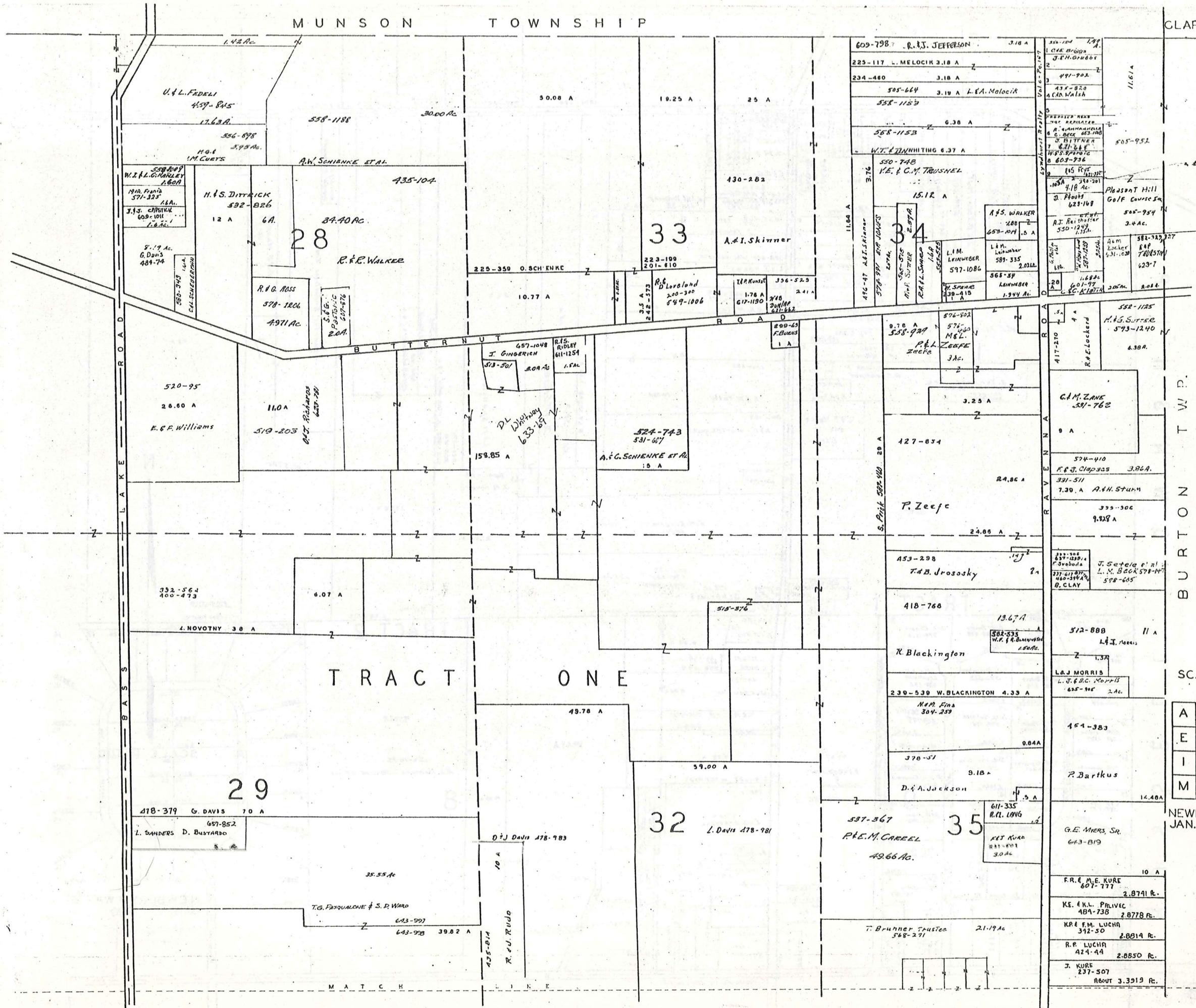
SCALE 1" = 300'

A	B	C	D
E	F	G	H
I	J	K	L
M	N	O	P

NEWBURY TWP  
JAN. 1 1980

MUNSON TOWNSHIP

CLARIDON TWP.

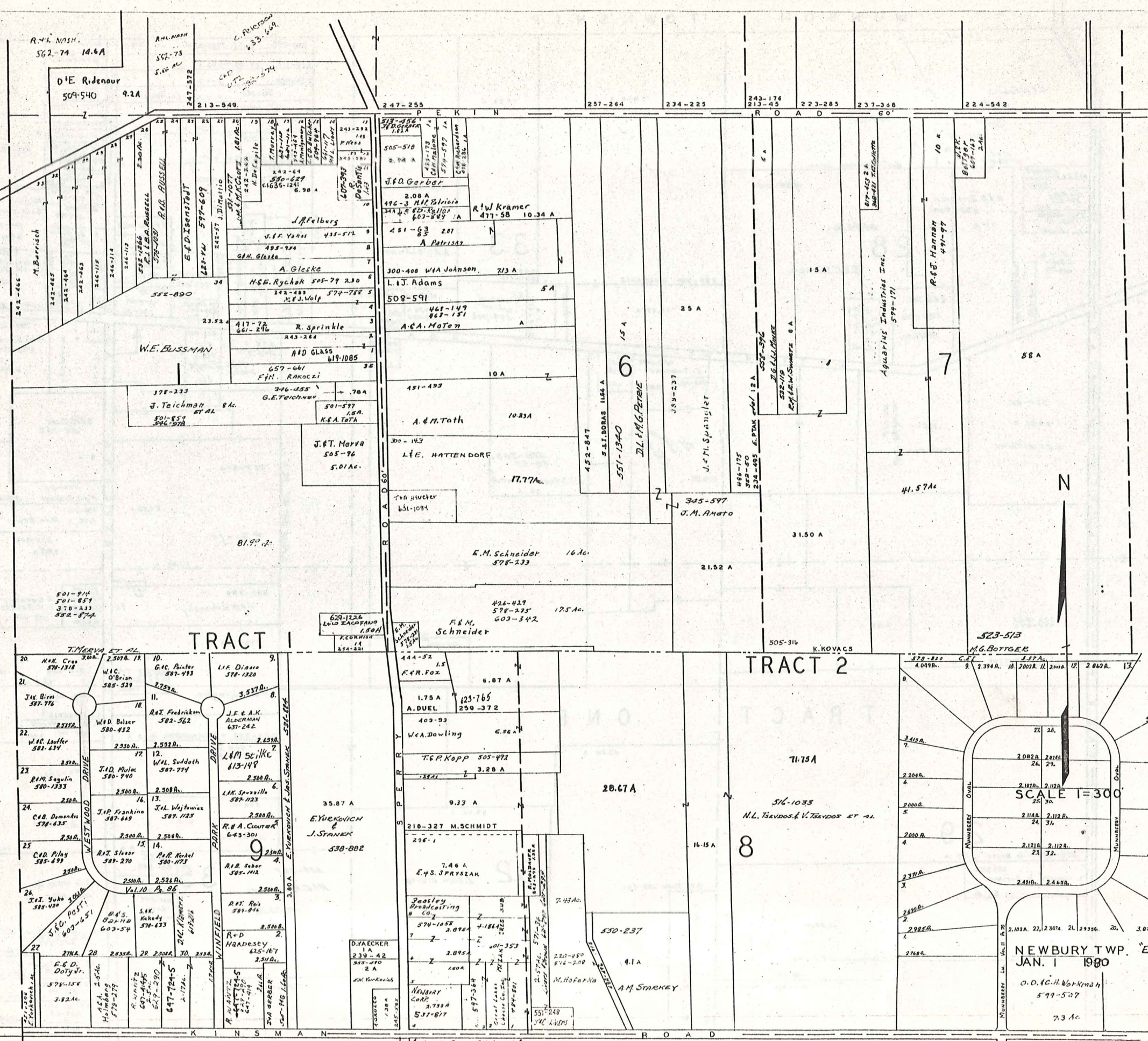


SCALE 1"=300'

A	B	C	D
E	F	G	H
I	J	K	L
M	N	O	P

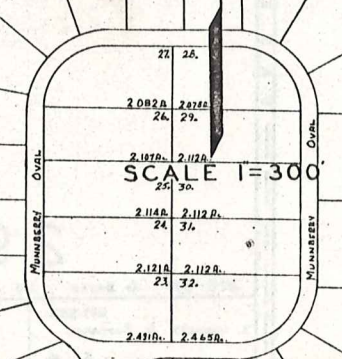
NEWBURY TWP. JAN. 1 1980

R U S S E L L T O W N S H I P

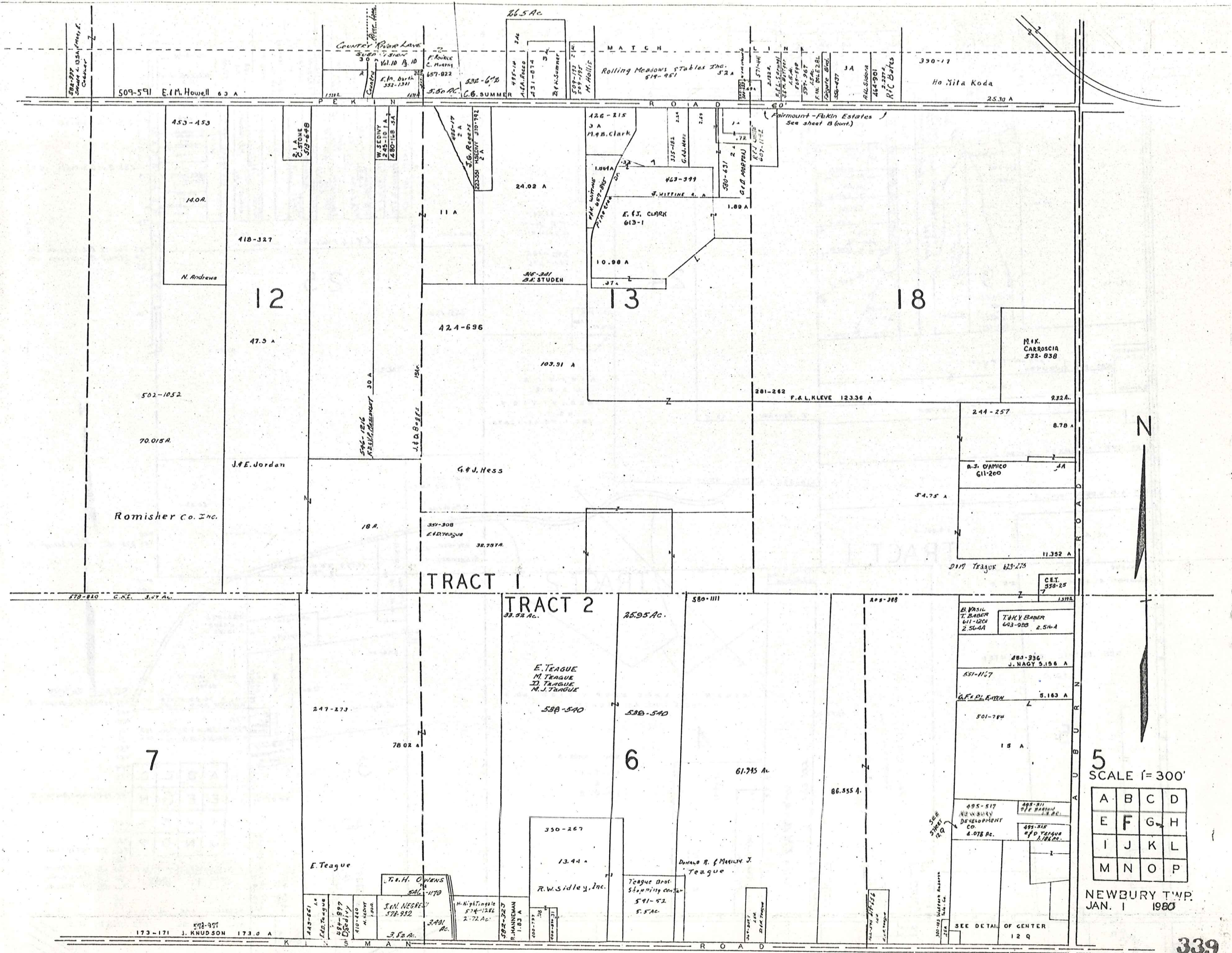


TRACT 1

TRACT 2



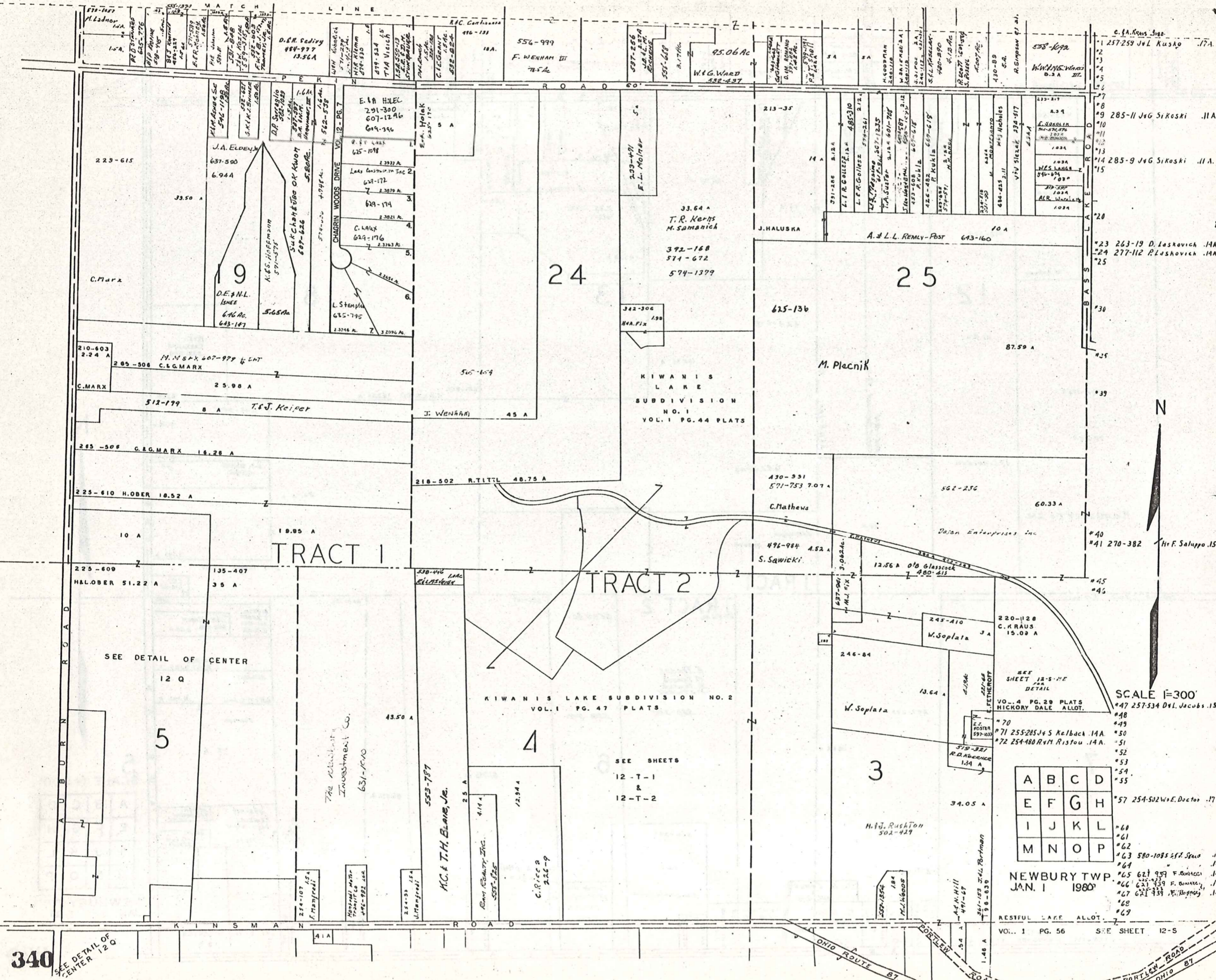
NEWBURY TWP. "E"  
JAN. 1 1980  
O. D. & C. H. W. K. M. A. H.  
599-507  
7.3 Ac.



5  
SCALE f=300'

A	B	C	D
E	F	G	H
I	J	K	L
M	N	O	P

NEWBURY TWP.  
JAN. 1 1980



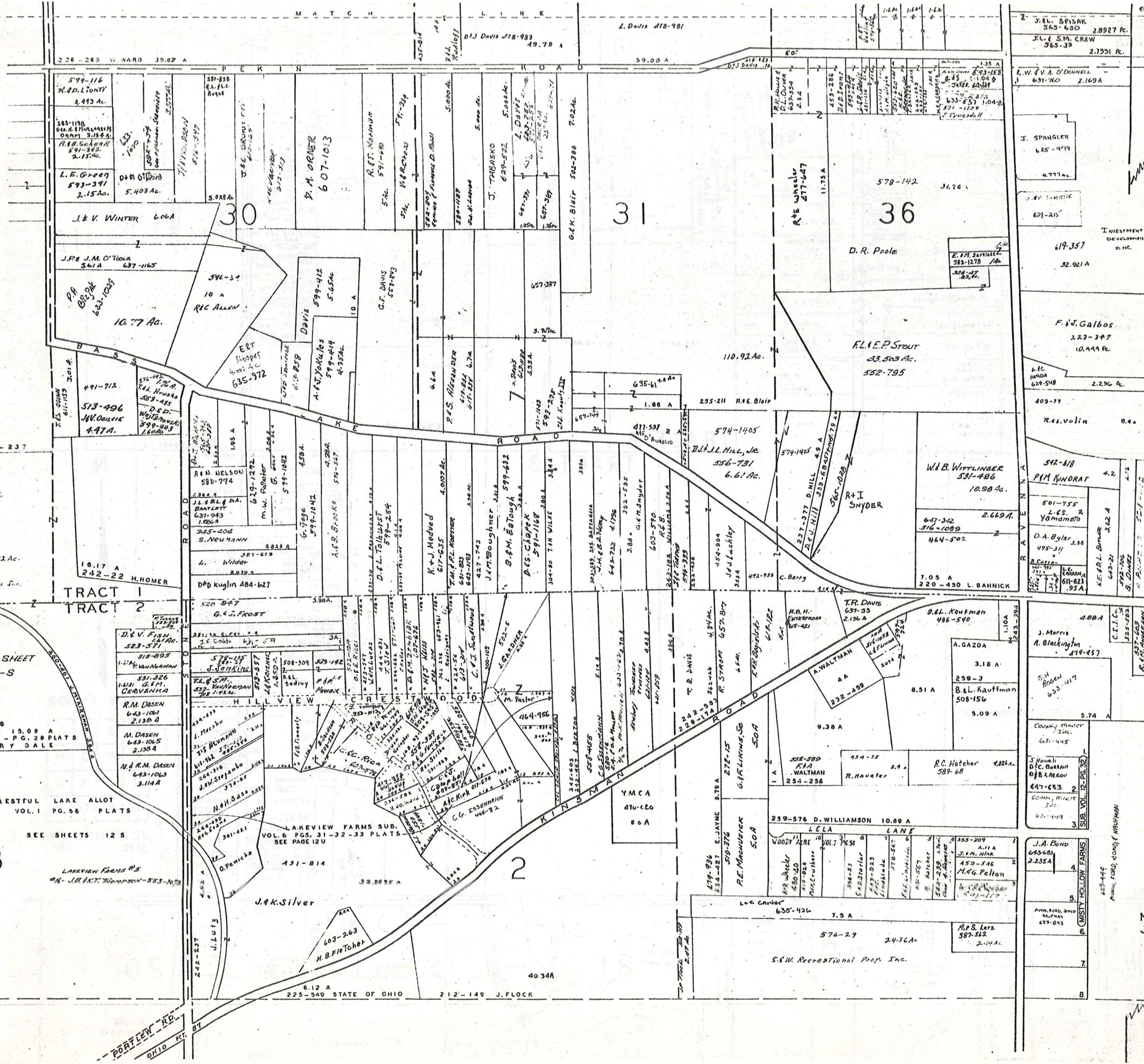
- C. F. A. News, Inc.
- #1 257-259 J & L Kusko .17A.
  - #2
  - #3
  - #4
  - #5
  - #6
  - #7
  - #8
  - #9 285-11 J & G Sikoski .11A.
  - #10
  - #11
  - #12
  - #13
  - #14 285-9 J & G Sikoski .11A.
  - #15
  - #16
  - #17
  - #18
  - #19
  - #20
  - #21
  - #22
  - #23 263-19 D. Lashovich .14A.
  - #24 277-112 P. Lashovich .14A.
  - #25
  - #26
  - #27
  - #28
  - #29
  - #30
  - #31
  - #32
  - #33
  - #34
  - #35
  - #36
  - #37
  - #38
  - #39
  - #40
  - #41 270-382 H. F. Saluppo .15.
  - #42
  - #43
  - #44
  - #45
  - #46
  - #47 257-534 Del. Jacobs .15
  - #48
  - #49
  - #50
  - #51
  - #52
  - #53
  - #54
  - #55
  - #56
  - #57 254-502 W. E. Doctor .17
  - #58
  - #59
  - #60
  - #61
  - #62
  - #63 580-1085 E. F. Spauld .1
  - #64
  - #65 621-959 F. Bonacci .14
  - #66 621-959 F. Bonacci .14
  - #67 621-959 F. Bonacci .14
  - #68
  - #69

A	B	C	D
E	F	G	H
I	J	K	L
M	N	O	P

NEWBURY TWP.  
JAN. 1 1980

RESTFUL LAKE ALLOT.  
VOL. 1 PG. 56 SEE SHEET 12-S

340 SEE DETAIL OF CENTER 12 Q



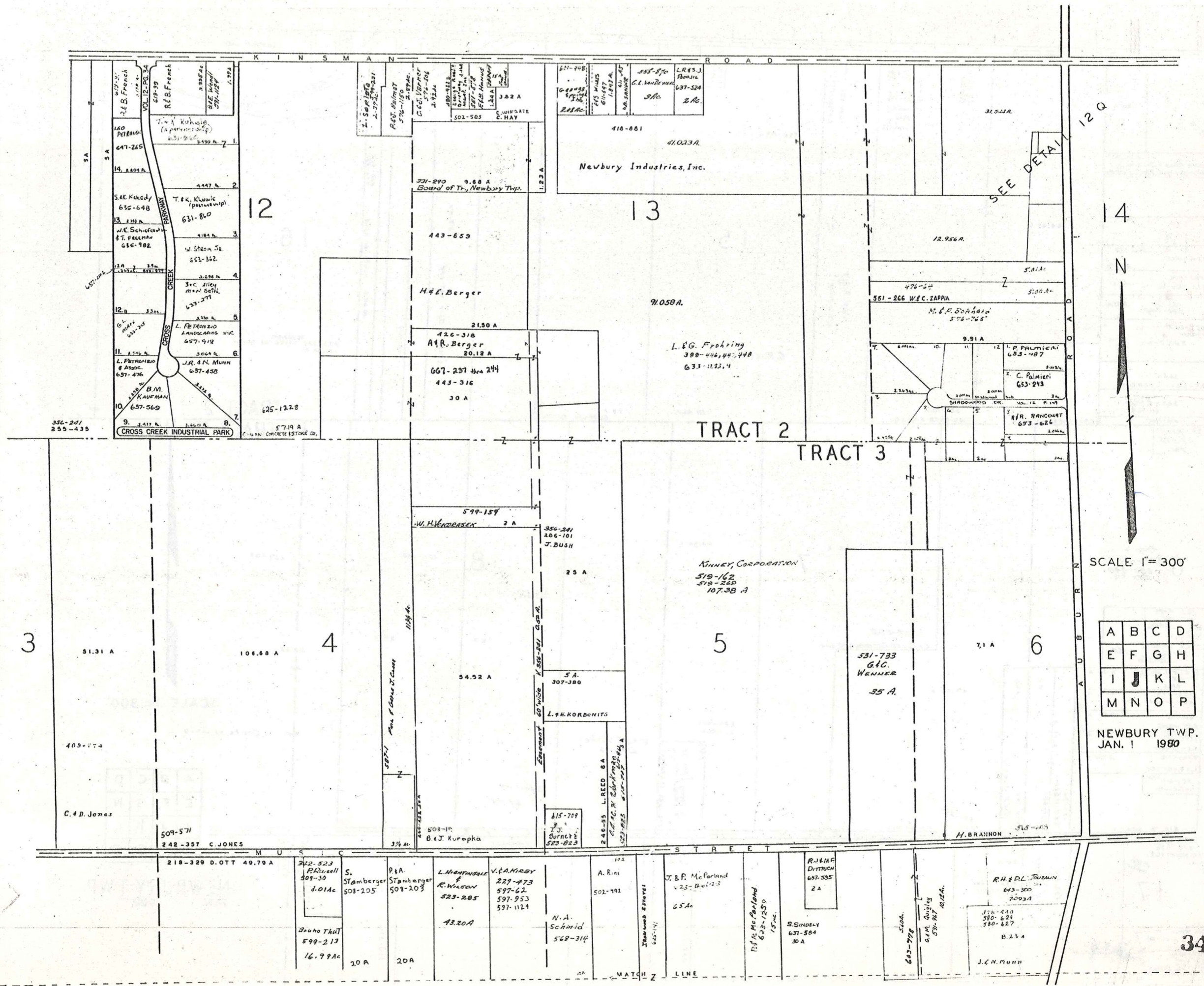
BURTON TOWNSHIP

SCALE 1"=300

A	B	C	D
E	F	G	H
I	J	K	L
M	N	O	P

NEWBURY TWP  
JAN. 1 1980





SEE DETAIL

SCALE: 1" = 300'

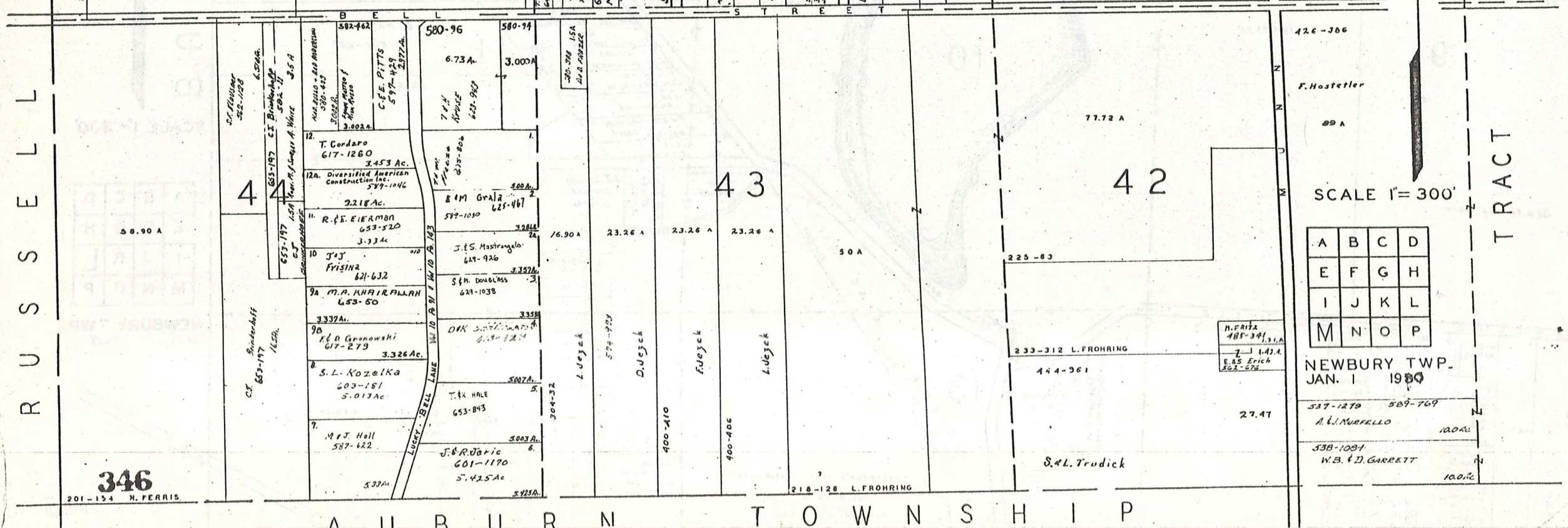
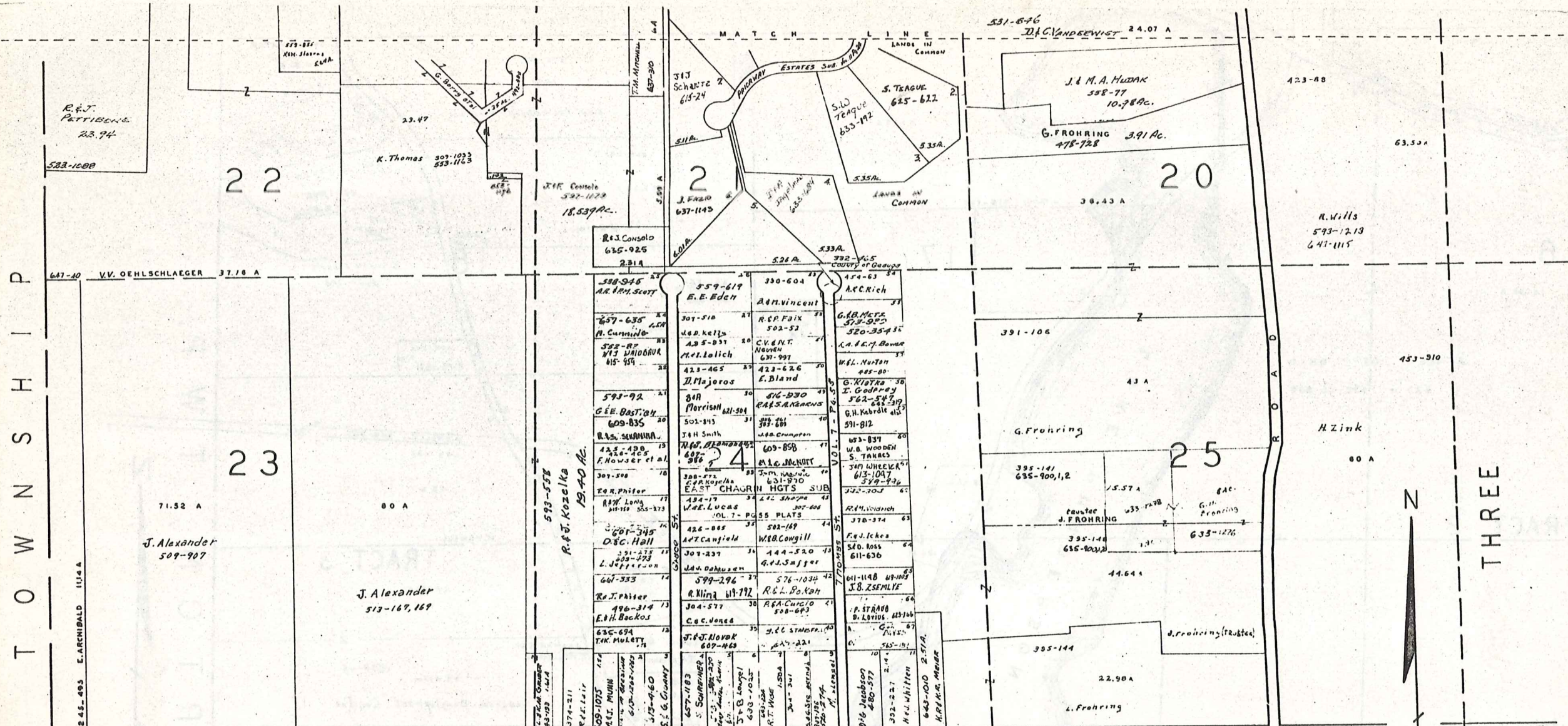
A	B	C	D
E	F	G	H
I	J	K	L
M	N	O	P

NEWBURY TWP.  
JAN. 1 1980





R U S S E L L T O W N S H I P



THREE TRACT

SCALE 1" = 300'

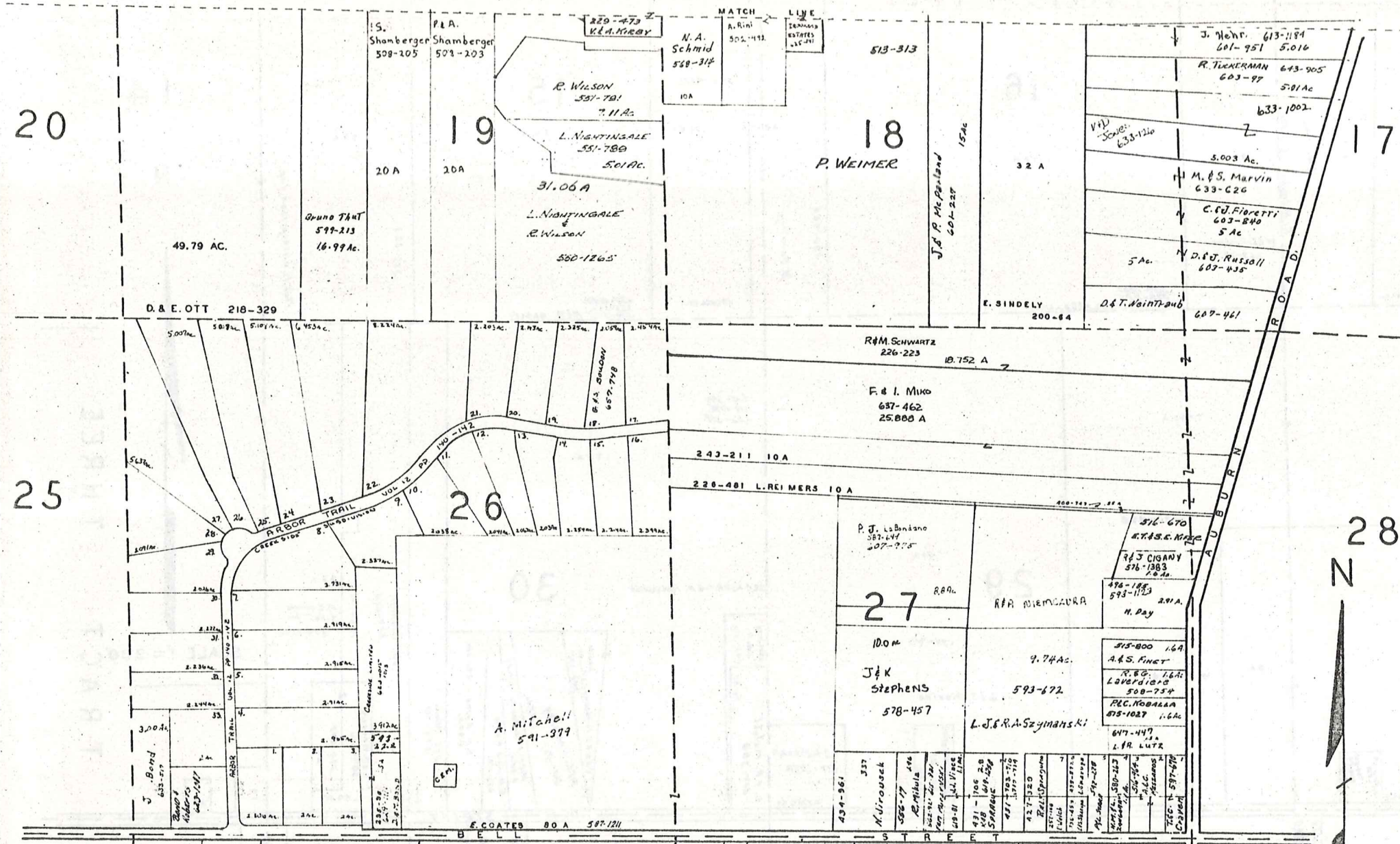
A	B	C	D
E	F	G	H
I	J	K	L
M	N	O	P

NEWBURY TWP.  
JAN. 1 1900

537-1279 509-769  
A. J. MURFELLO 100A  
538-1001  
W. B. & D. GARRETT 100A

346

201-154 H. FERRIS



20

19

18

17

25

26

27

28

42

41

40

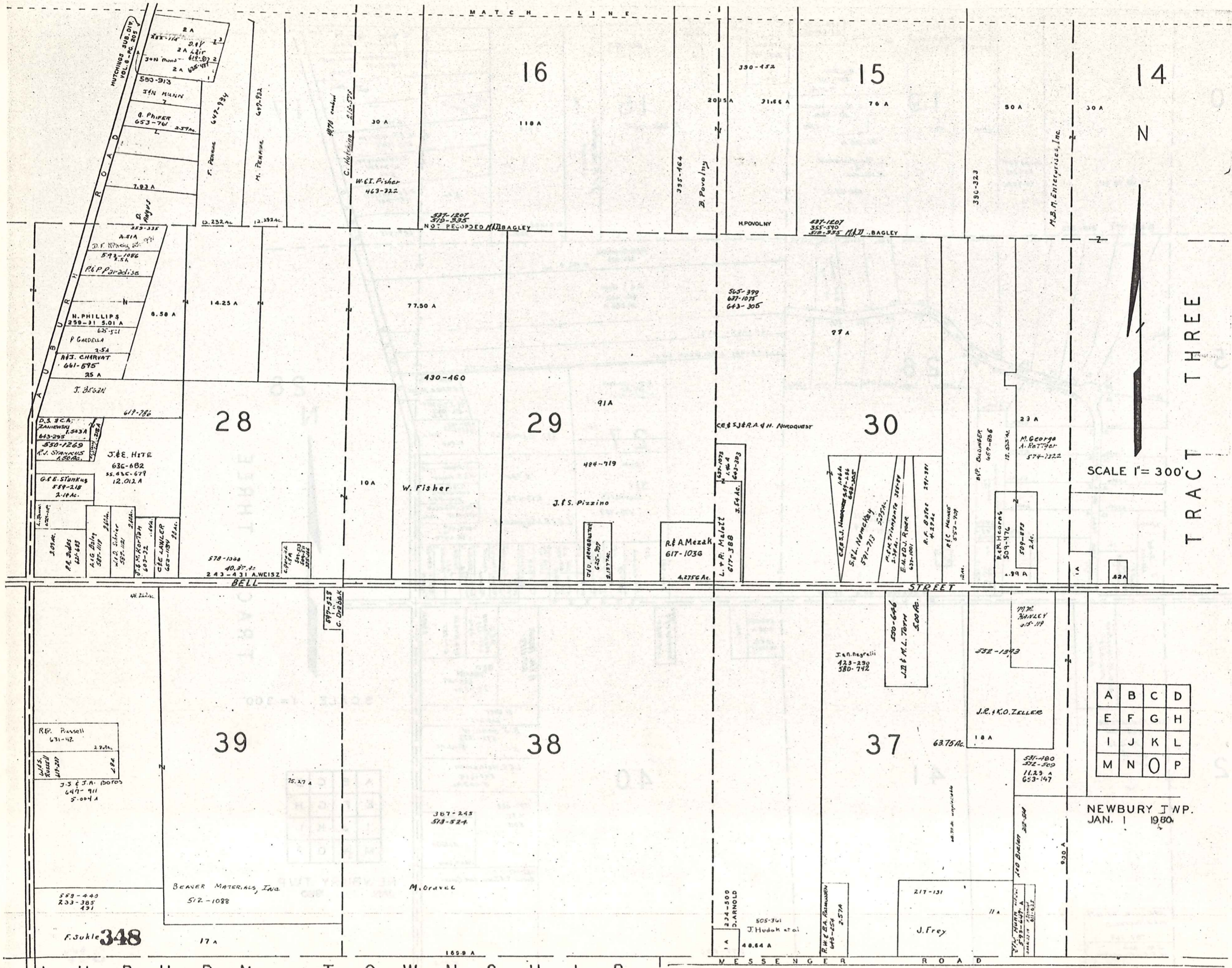
TRACT THREE

SCALE 1" = 300'

A	B	C	D
E	F	G	H
I	J	K	L
M	N	O	P

NEWBURY TWP.  
JAN. 1 1980

MATCH LINE



14  
N

16  
118 A

15  
76 A

28  
10 A

29  
91 A

30  
77 A

39  
17 A

38  
168 A

37  
63.75 AC

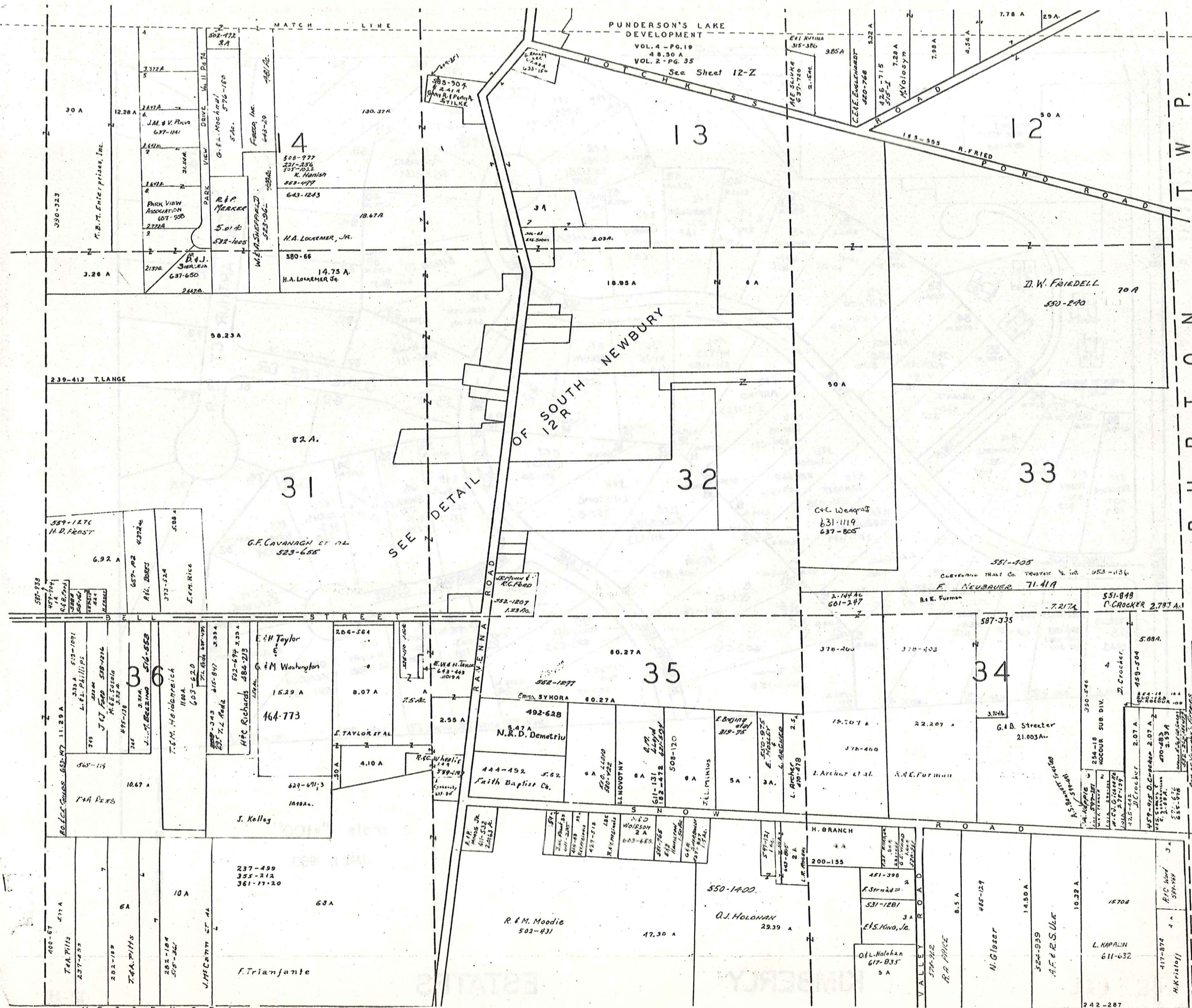
348  
17 A

SCALE 1" = 300'

TRACT THREE

NEWBURY JWP.  
JAN. 1 1980

A	B	C	D
E	F	G	H
I	J	K	L
M	N	O	P



BURTON TWP.  
 TRACT THREE

SCALE 1"=30'

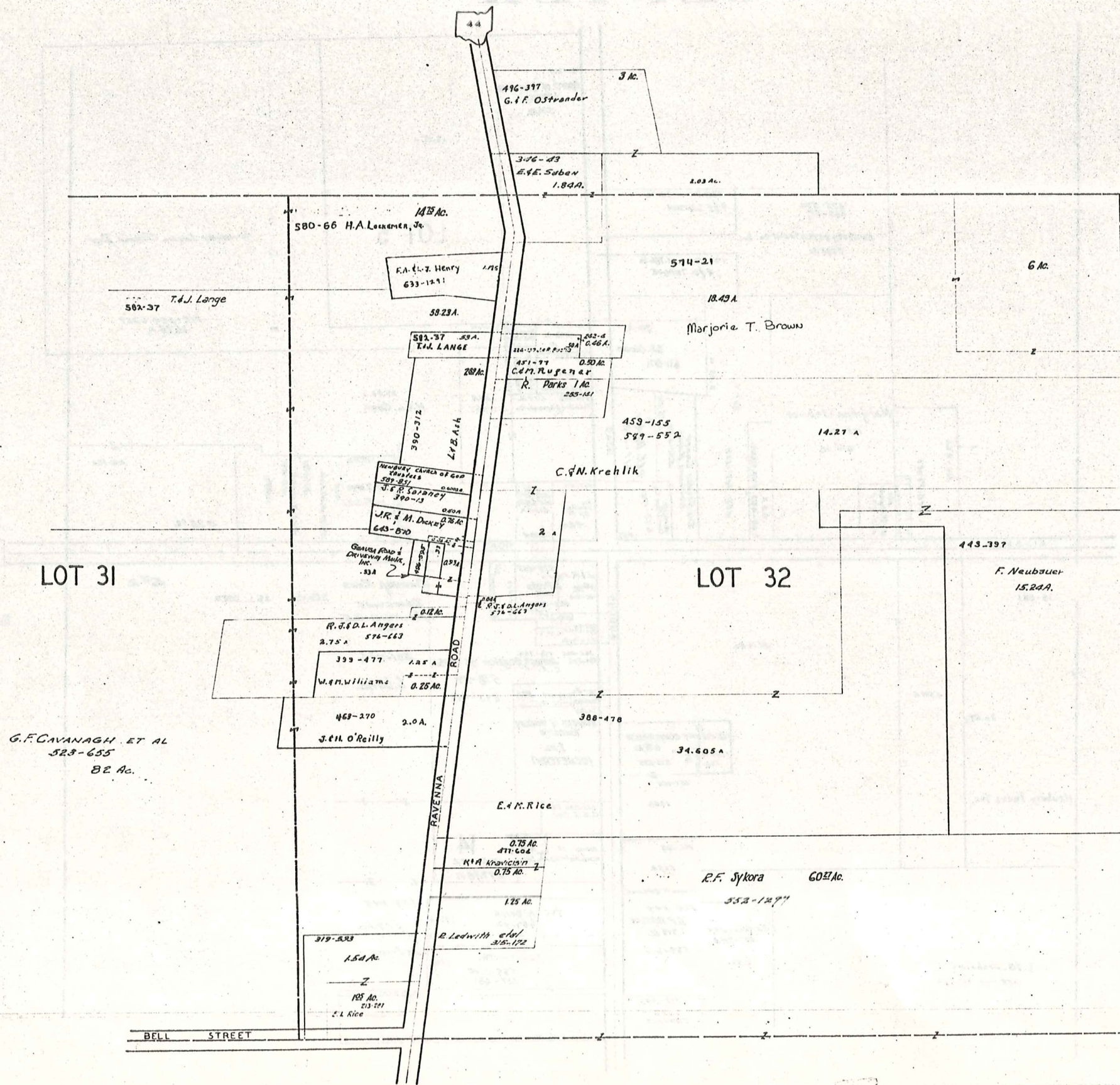
A	B	C	D
E	F	G	H
I	J	K	L
M	N	O	P

NEWBURY T. JAN 1 196





# NEWBURY TP. SOUTH NEWBURY

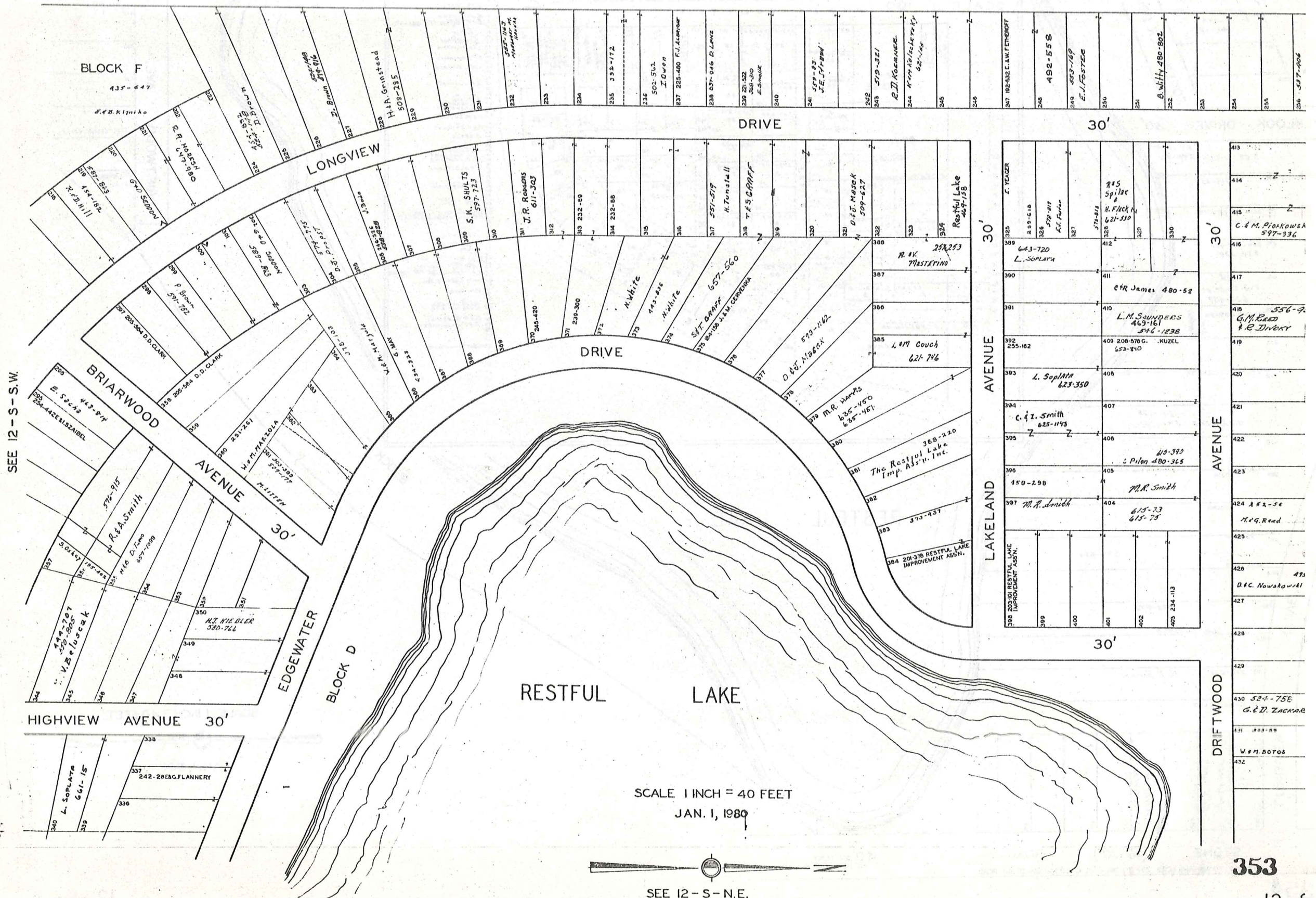


SCALE 1 in. = 2.5 ch. = 16

JAN. 1, 1980

THE RELIANCE INVESTMENT CO'S  
RESTFUL LAKE ALLOTMENT

BEING PART OF ORIGINAL LOTS NOS. 3 & 16 OF TRACT 2. NEWBURY TOWNSHIP  
VOL. 1 PAGES 56 & 57 REC. OF PLATS



SEE 12-S-S-W.

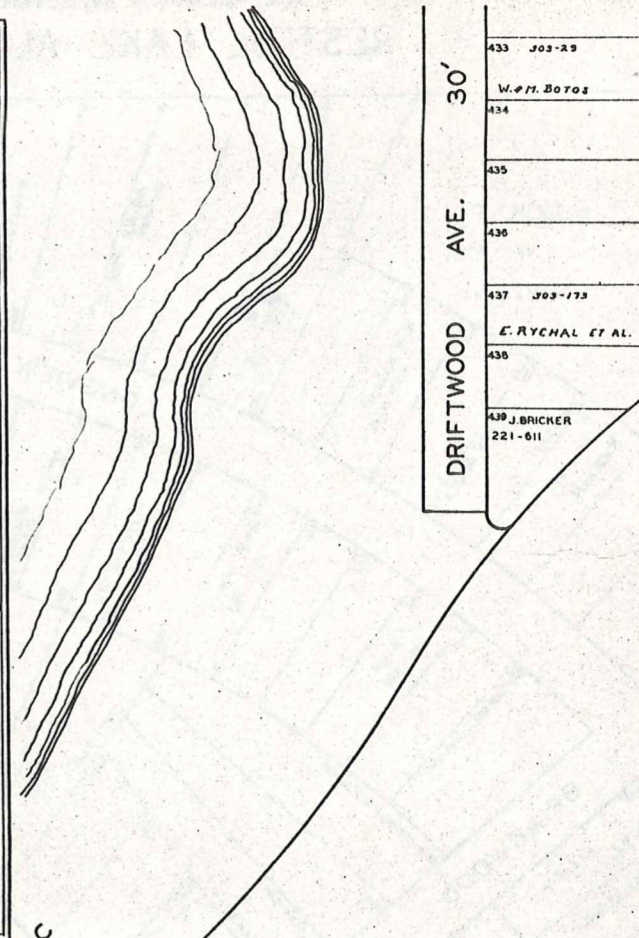
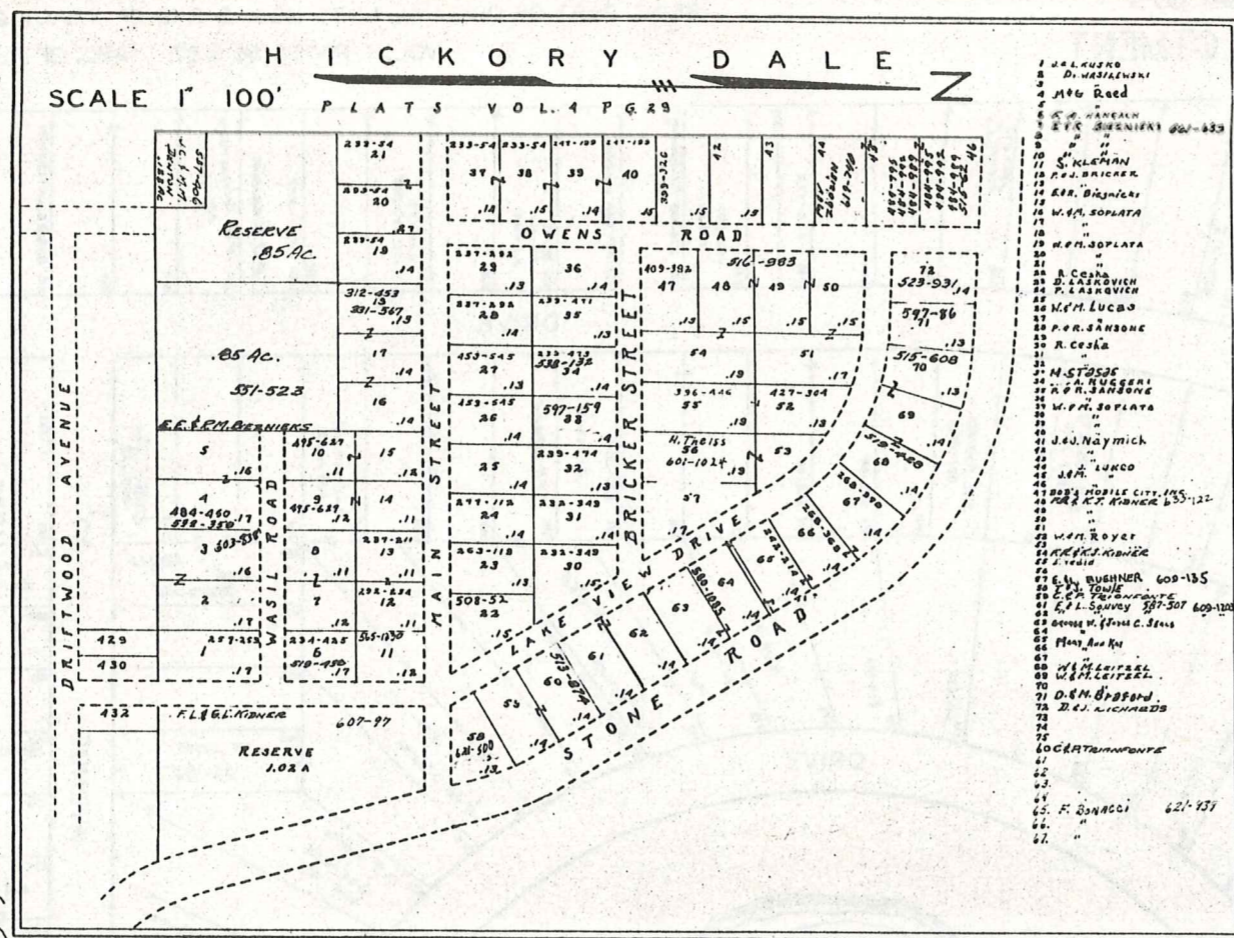
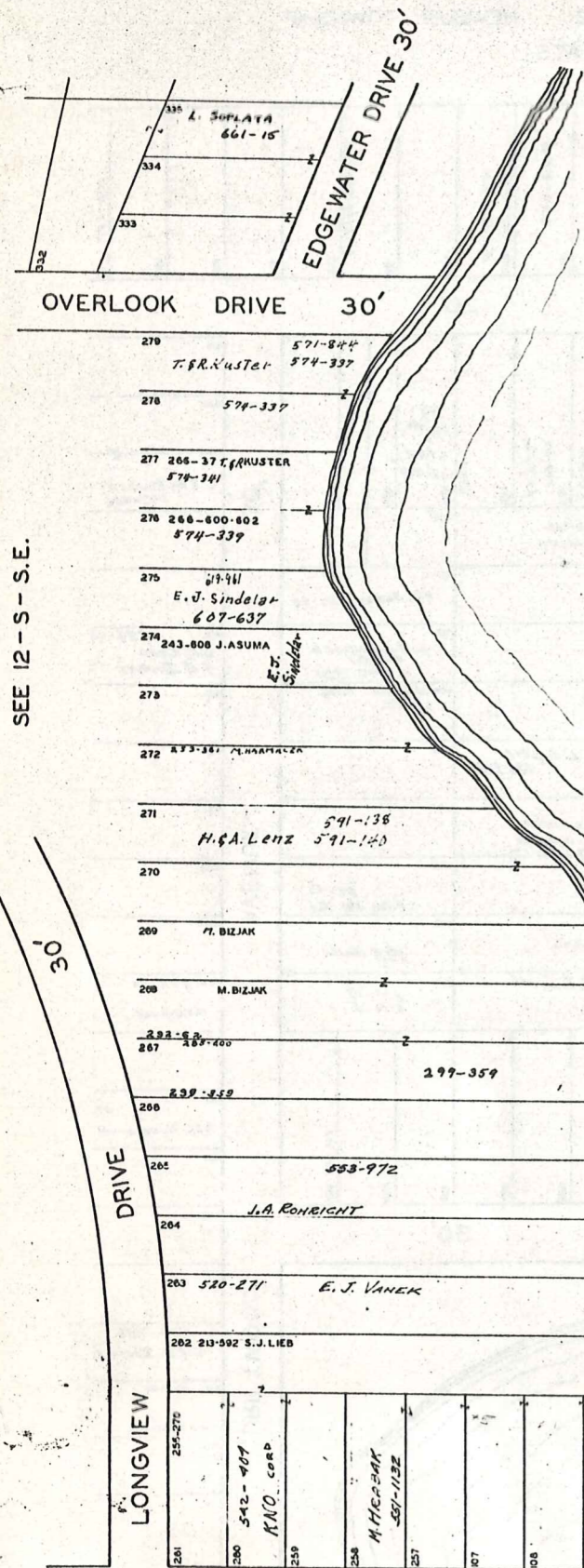
SCALE 1 INCH = 40 FEET  
JAN. 1, 1980



SEE 12-S-N.E.

THE RELIANCE INVESTMENT CO'S  
RESTFUL LAKE ALLOTMENT

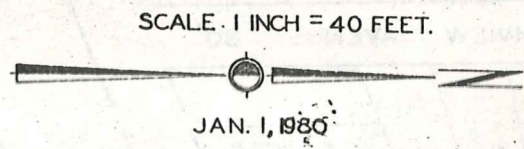
BEING PART OF ORIGINAL LOTS NOS. 3 & 16 OF TRACT 2 NEWBURY TOWNSHIP  
SEE 12 - S NW VOL. 1 PAGES 56 & 57 REC. OF PLATS



SEE 12 - S - S.E.

RESTFUL LAKE

BLOCK C

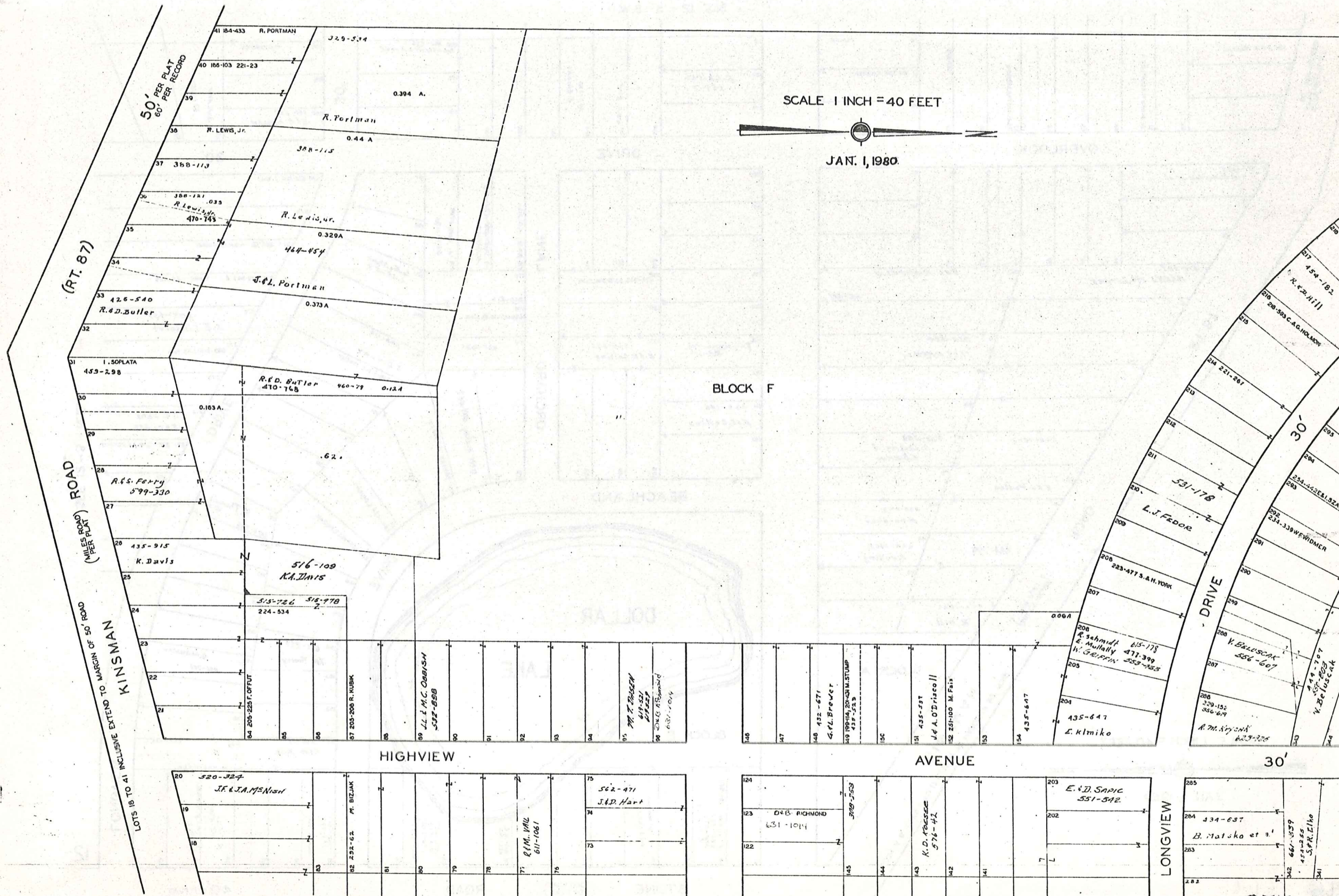


JAN. 1, 1980

STONE ROAD (FORD ROAD PER PLAT) 40' PER PLAT 60' PER RECORD  
LOTS 107 TO 109 AND LOTS 257 TO 261 EXTEND TO MARGIN OF 40' ROAD

THE RELIANCE INVESTMENT CO'S  
RESTFUL LAKE ALLOTMENT

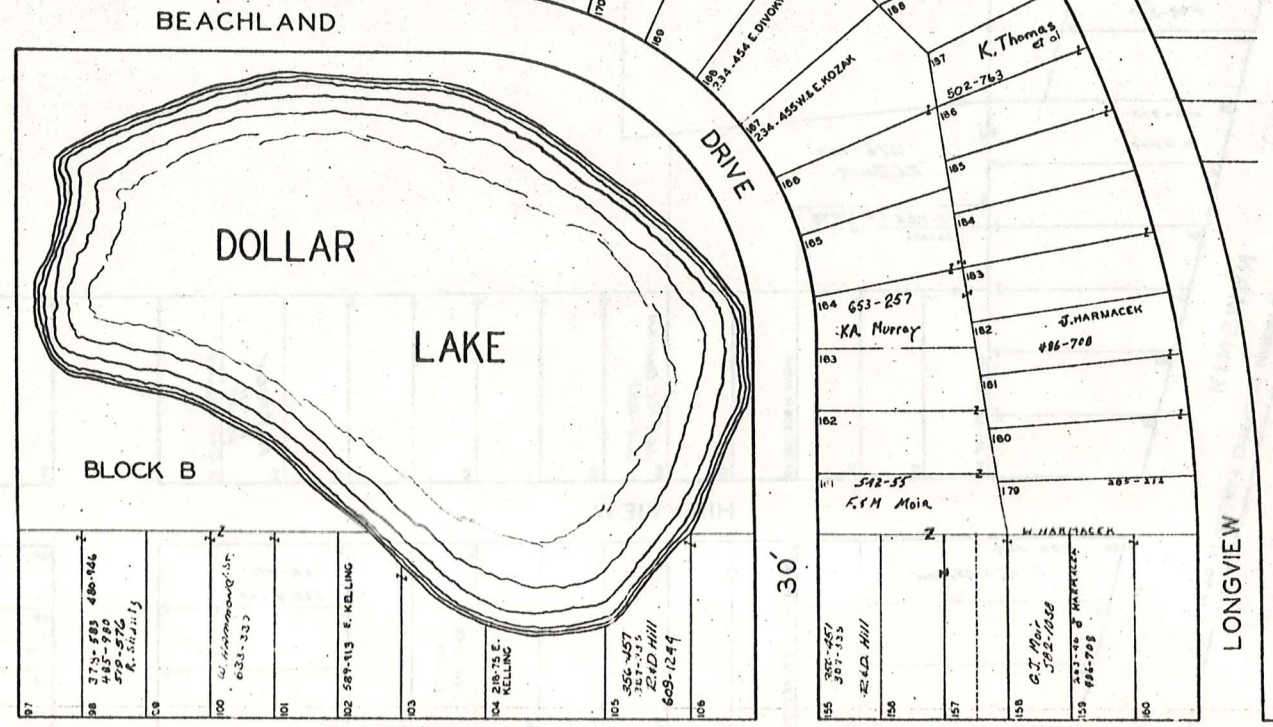
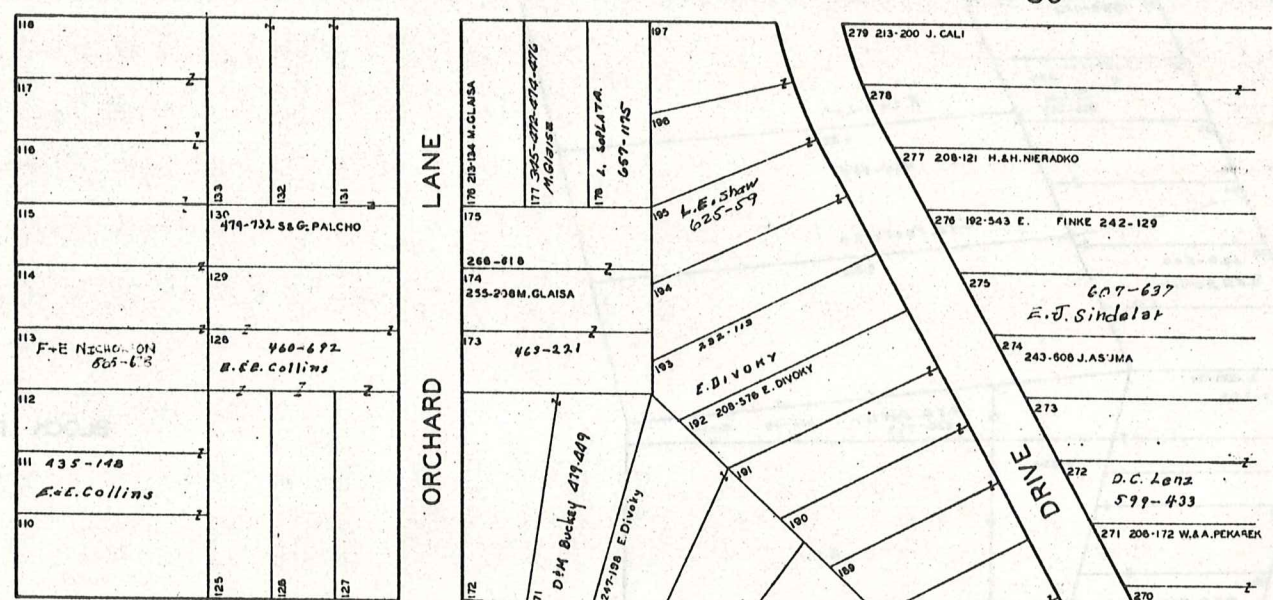
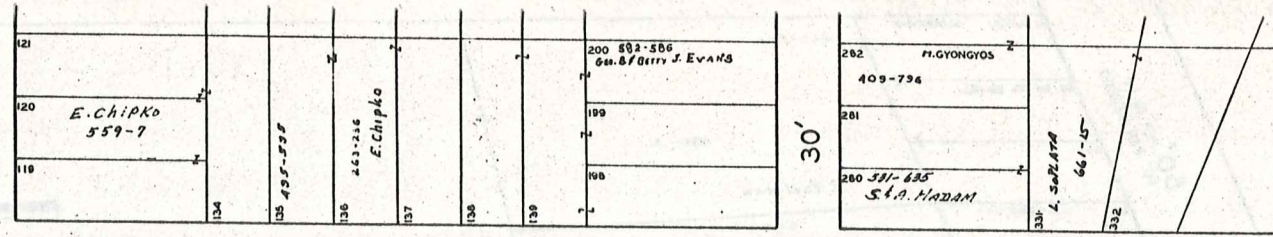
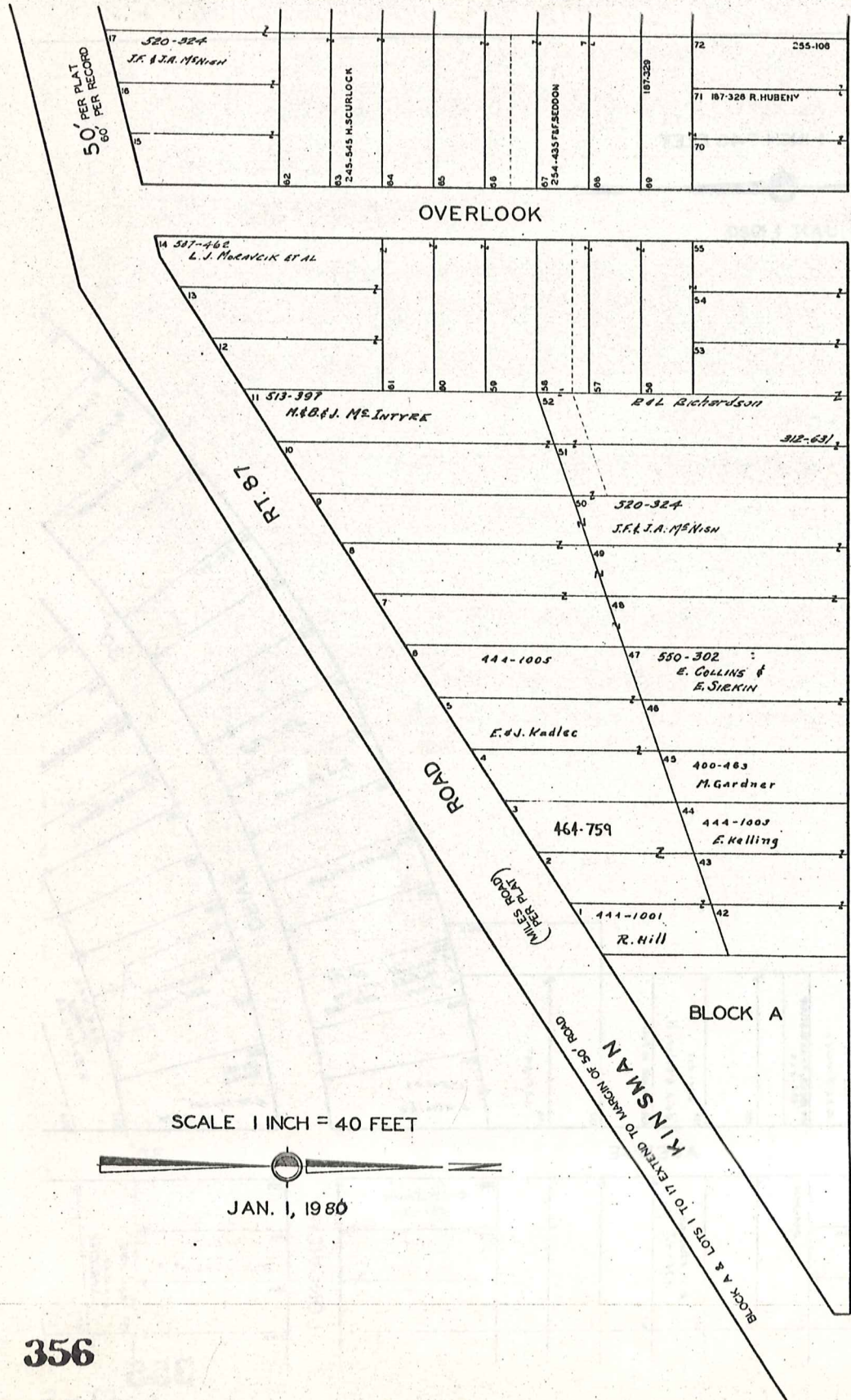
BEING PART OF ORIGINAL LOTS NOS. 3 & 16 OF TRACT 2 NEWBURY TOWNSHIP  
VOL. 1 PAGES 56 & 57 REC. OF PLATS



THE RELIANCE INVESTMENT CO'S  
**RESTFUL LAKE ALLOTMENT**

BEING PART OF ORIGINAL LOTS NOS. 3 & 16 OF TRACT 2 NEWBURY TOWNSHIP  
 VOL. I PAGES 56 & 57 REC. OF PLATS

SEE 12 - S - S.W.



STONE (FORD ROAD) PER PLAT ROAD  
 LOTS 97 TO 106 AND LOTS 155 TO 160 EXTEND TO MARGIN OF 40' ROAD

SCALE 1 INCH = 40 FEET

JAN. 1, 1980

SEE 12 - S - N.E.

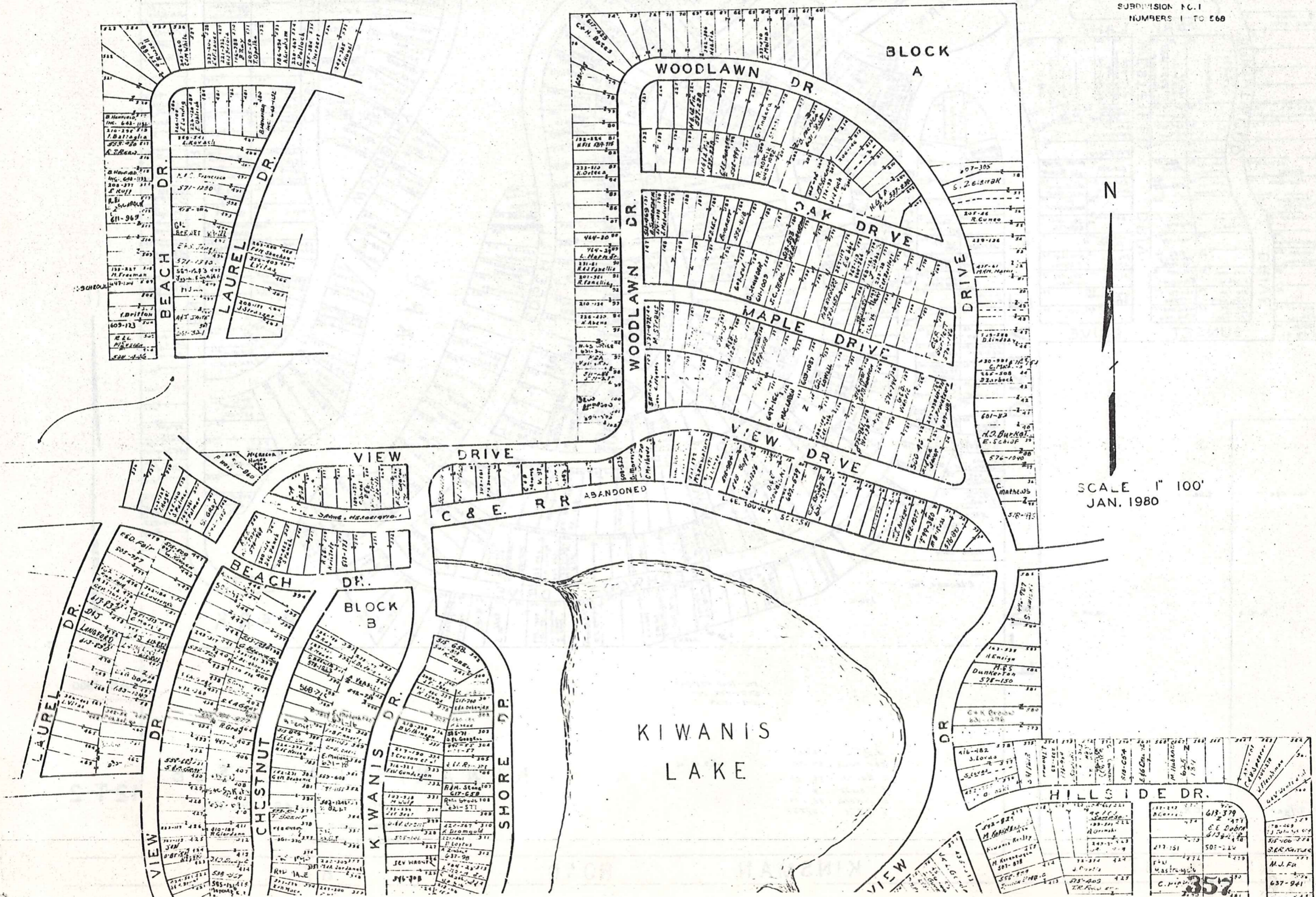
12-

# KIWANIS LAKE SUB.

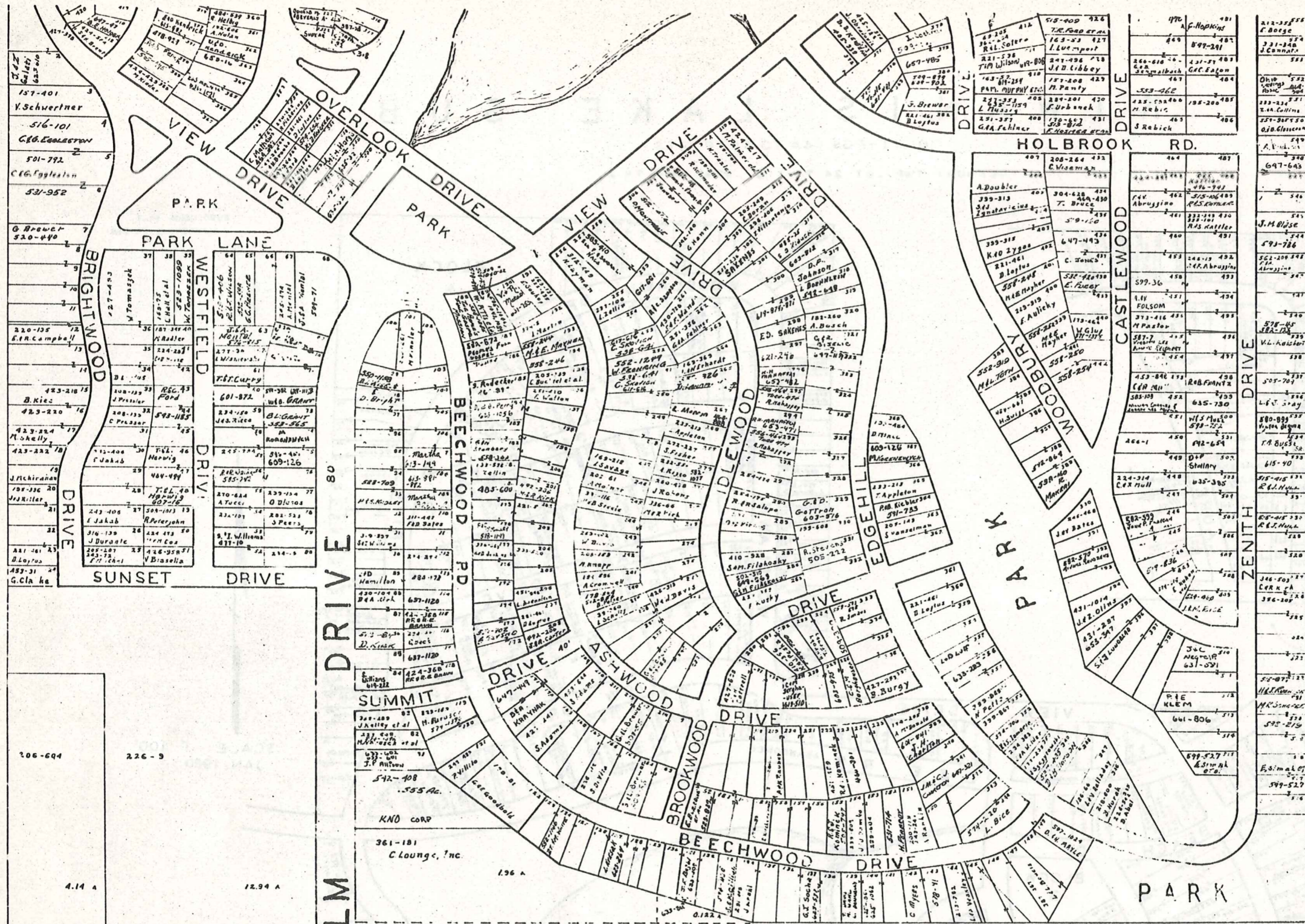
VOL. 1-PGS. 44 TO 49 PLATS

NEWBURY TWP. LOT 24 TR. 1 & LOTS 3 & 4 TR. 2

SUBMISSION NO. 1  
NUMBERS 1 TO 568



SCALE 1" = 100'  
JAN. 1980



SCALE 1" = 40'

JAN 1980

KIWANIS LAKE SUB

VOL. 1 - PGS. 44 TO 49 PLATS

SUBDIVISION NO. 2  
NUMBERS 1 TO 585

12-T-2

W. PITTS 10/320  
J. M. Neale 5/9-1042  
E. Bursilli 18/320  
F. Keller 18/320  
E. S. Kora 18/320  
J. PITTS 18/320

22.13 AC

505-1246, 1043, 1039  
508-975, 590  
509-1039

106-694

226-9

4.14 A

12.94 A

n. Hilger

C. Ricca

ELM DRIVE

DRIVE 80

WESTFIELD DRIVE

PARK DRIVE

VIEW DRIVE

BEECHWOOD DRIVE

VIEW DRIVE

OVERLOOK DRIVE

ASHWOOD DRIVE

BEECHWOOD DRIVE

VIEW DRIVE

BROOKWOOD DRIVE

BEECHWOOD DRIVE

VIEW DRIVE

BEECHWOOD DRIVE

BEECHWOOD DRIVE

VIEW DRIVE

ASHWOOD DRIVE

BEECHWOOD DRIVE

VIEW DRIVE

BROOKWOOD DRIVE

BEECHWOOD DRIVE

VIEW DRIVE

BEECHWOOD DRIVE

BEECHWOOD DRIVE

VIEW DRIVE

ASHWOOD DRIVE

BEECHWOOD DRIVE

VIEW DRIVE

BROOKWOOD DRIVE

BEECHWOOD DRIVE

VIEW DRIVE

BEECHWOOD DRIVE

BEECHWOOD DRIVE

VIEW DRIVE

ASHWOOD DRIVE

BEECHWOOD DRIVE

VIEW DRIVE

BROOKWOOD DRIVE

BEECHWOOD DRIVE

VIEW DRIVE

BEECHWOOD DRIVE

BEECHWOOD DRIVE

VIEW DRIVE

ASHWOOD DRIVE

BEECHWOOD DRIVE

VIEW DRIVE

BROOKWOOD DRIVE

BEECHWOOD DRIVE

VIEW DRIVE

BEECHWOOD DRIVE

BEECHWOOD DRIVE

VIEW DRIVE

ASHWOOD DRIVE

BEECHWOOD DRIVE

VIEW DRIVE

BROOKWOOD DRIVE

BEECHWOOD DRIVE

VIEW DRIVE

BEECHWOOD DRIVE

BEECHWOOD DRIVE

VIEW DRIVE

ASHWOOD DRIVE

BEECHWOOD DRIVE

VIEW DRIVE

BROOKWOOD DRIVE

BEECHWOOD DRIVE

VIEW DRIVE

BEECHWOOD DRIVE

BEECHWOOD DRIVE

VIEW DRIVE

ASHWOOD DRIVE

BEECHWOOD DRIVE

VIEW DRIVE

BROOKWOOD DRIVE

BEECHWOOD DRIVE

VIEW DRIVE

BEECHWOOD DRIVE

BEECHWOOD DRIVE

VIEW DRIVE

ASHWOOD DRIVE

BEECHWOOD DRIVE

VIEW DRIVE

BROOKWOOD DRIVE

BEECHWOOD DRIVE

VIEW DRIVE

BEECHWOOD DRIVE

BEECHWOOD DRIVE

VIEW DRIVE

ASHWOOD DRIVE

BEECHWOOD DRIVE

VIEW DRIVE

BROOKWOOD DRIVE

BEECHWOOD DRIVE

VIEW DRIVE

BEECHWOOD DRIVE

BEECHWOOD DRIVE

VIEW DRIVE

ASHWOOD DRIVE

BEECHWOOD DRIVE

VIEW DRIVE

BROOKWOOD DRIVE

BEECHWOOD DRIVE

VIEW DRIVE

BEECHWOOD DRIVE

BEECHWOOD DRIVE

VIEW DRIVE

ASHWOOD DRIVE

BEECHWOOD DRIVE

VIEW DRIVE

BROOKWOOD DRIVE

BEECHWOOD DRIVE

VIEW DRIVE

BEECHWOOD DRIVE

BEECHWOOD DRIVE

VIEW DRIVE

ASHWOOD DRIVE

BEECHWOOD DRIVE

VIEW DRIVE

BROOKWOOD DRIVE

BEECHWOOD DRIVE

VIEW DRIVE

BEECHWOOD DRIVE

BEECHWOOD DRIVE

VIEW DRIVE

ASHWOOD DRIVE

BEECHWOOD DRIVE

VIEW DRIVE

BROOKWOOD DRIVE

BEECHWOOD DRIVE

VIEW DRIVE

BEECHWOOD DRIVE

BEECHWOOD DRIVE

VIEW DRIVE

ASHWOOD DRIVE

BEECHWOOD DRIVE

VIEW DRIVE

BROOKWOOD DRIVE

BEECHWOOD DRIVE

VIEW DRIVE

BEECHWOOD DRIVE

BEECHWOOD DRIVE

VIEW DRIVE

ASHWOOD DRIVE

BEECHWOOD DRIVE

VIEW DRIVE

BROOKWOOD DRIVE

BEECHWOOD DRIVE

VIEW DRIVE

BEECHWOOD DRIVE

BEECHWOOD DRIVE

VIEW DRIVE

ASHWOOD DRIVE

BEECHWOOD DRIVE

VIEW DRIVE

BROOKWOOD DRIVE

BEECHWOOD DRIVE

VIEW DRIVE

BEECHWOOD DRIVE

BEECHWOOD DRIVE

VIEW DRIVE

ASHWOOD DRIVE

BEECHWOOD DRIVE

VIEW DRIVE

BROOKWOOD DRIVE

BEECHWOOD DRIVE

VIEW DRIVE

BEECHWOOD DRIVE

BEECHWOOD DRIVE

VIEW DRIVE

ASHWOOD DRIVE

BEECHWOOD DRIVE

VIEW DRIVE

BROOKWOOD DRIVE

BEECHWOOD DRIVE

VIEW DRIVE

BEECHWOOD DRIVE

BEECHWOOD DRIVE

VIEW DRIVE

ASHWOOD DRIVE

BEECHWOOD DRIVE

VIEW DRIVE

BROOKWOOD DRIVE

BEECHWOOD DRIVE

VIEW DRIVE

BEECHWOOD DRIVE

BEECHWOOD DRIVE

VIEW DRIVE

ASHWOOD DRIVE

BEECHWOOD DRIVE

VIEW DRIVE

BROOKWOOD DRIVE

BEECHWOOD DRIVE

VIEW DRIVE

BEECHWOOD DRIVE

BEECHWOOD DRIVE

VIEW DRIVE

ASHWOOD DRIVE

BEECHWOOD DRIVE

VIEW DRIVE

BROOKWOOD DRIVE

BEECHWOOD DRIVE

VIEW DRIVE

BEECHWOOD DRIVE

BEECHWOOD DRIVE

VIEW DRIVE

ASHWOOD DRIVE

BEECHWOOD DRIVE

VIEW DRIVE

BROOKWOOD DRIVE

BEECHWOOD DRIVE

VIEW DRIVE

BEECHWOOD DRIVE

BEECHWOOD DRIVE

VIEW DRIVE

ASHWOOD DRIVE

BEECHWOOD DRIVE

VIEW DRIVE

BROOKWOOD DRIVE

BEECHWOOD DRIVE

VIEW DRIVE

BEECHWOOD DRIVE

BEECHWOOD DRIVE

VIEW DRIVE

ASHWOOD DRIVE

BEECHWOOD DRIVE

VIEW DRIVE

BROOKWOOD DRIVE

BEECHWOOD DRIVE

VIEW DRIVE

BEECHWOOD DRIVE

BEECHWOOD DRIVE

VIEW DRIVE

ASHWOOD DRIVE

BEECHWOOD DRIVE

VIEW DRIVE

BROOKWOOD DRIVE

BEECHWOOD DRIVE

VIEW DRIVE

BEECHWOOD DRIVE

BEECHWOOD DRIVE

VIEW DRIVE

ASHWOOD DRIVE

BEECHWOOD DRIVE

VIEW DRIVE

BROOKWOOD DRIVE

BEECHWOOD DRIVE

VIEW DRIVE

BEECHWOOD DRIVE

BEECHWOOD DRIVE

VIEW DRIVE

ASHWOOD DRIVE

BEECHWOOD DRIVE

VIEW DRIVE

BROOKWOOD DRIVE

BEECHWOOD DRIVE

VIEW DRIVE

BEECHWOOD DRIVE

BEECHWOOD DRIVE

VIEW DRIVE

ASHWOOD DRIVE

BEECHWOOD DRIVE

VIEW DRIVE

BROOKWOOD DRIVE

BEECHWOOD DRIVE

VIEW DRIVE

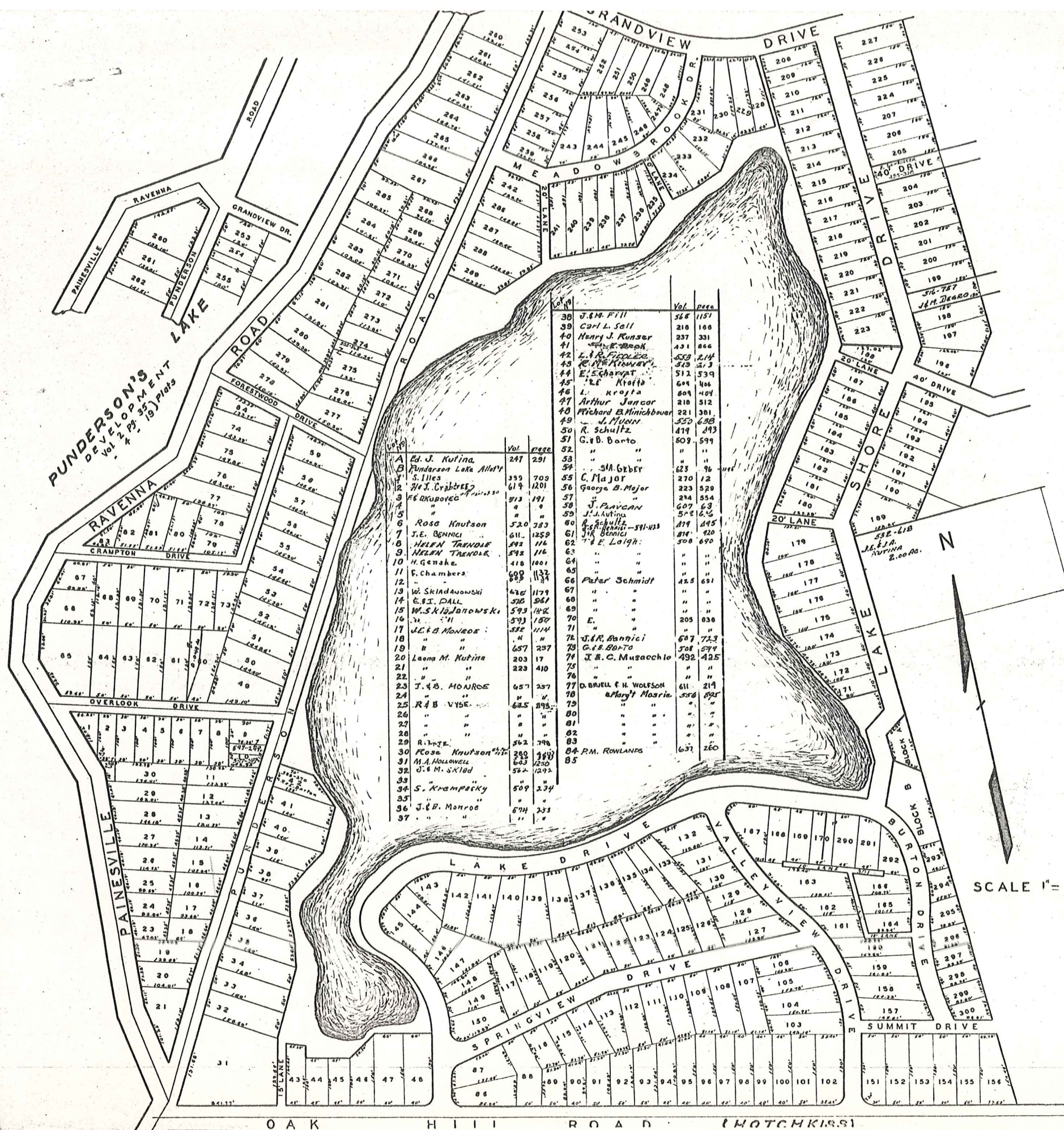
BEECHWOOD DRIVE

BEECHWOOD DRIVE

VIEW DRIVE

ASHWOOD DRIVE

BEECHWOOD DRIVE



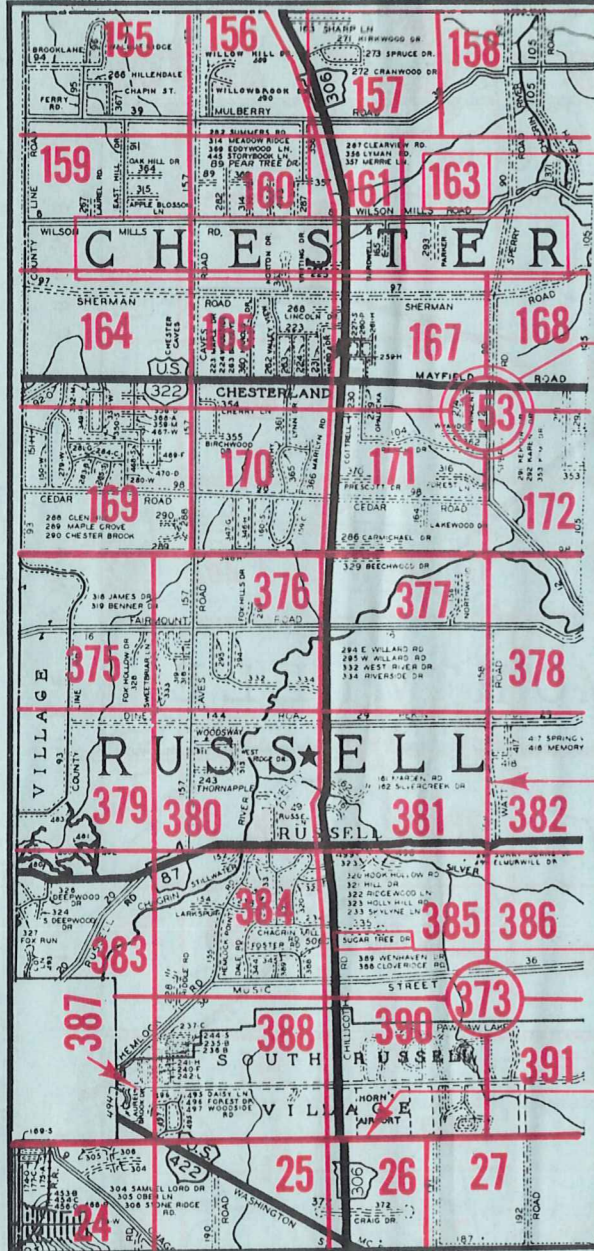
PUNDERSON'S DEVELOPMENT  
Vol. 2, 3, 35, 36, 37, 38, 39, 40, 41, 42, 43, 44, 45, 46, 47, 48, 49, 50, 51, 52, 53, 54, 55, 56, 57, 58, 59, 60, 61, 62, 63, 64, 65, 66, 67, 68, 69, 70, 71, 72, 73, 74, 75, 76, 77, 78, 79, 80, 81, 82, 83, 84, 85, 86, 87, 88, 89, 90, 91, 92, 93, 94, 95, 96, 97, 98, 99, 100, 101, 102, 103, 104, 105, 106, 107, 108, 109, 110, 111, 112, 113, 114, 115, 116, 117, 118, 119, 120, 121, 122, 123, 124, 125, 126, 127, 128, 129, 130, 131, 132, 133, 134, 135, 136, 137, 138, 139, 140, 141, 142, 143, 144, 145, 146, 147, 148, 149, 150, 151, 152, 153, 154, 155, 156, 157, 158, 159, 160, 161, 162, 163, 164, 165, 166, 167, 168, 169, 170, 171, 172, 173, 174, 175, 176, 177, 178, 179, 180, 181, 182, 183, 184, 185, 186, 187, 188, 189, 190, 191, 192, 193, 194, 195, 196, 197, 198, 199, 200, 201, 202, 203, 204, 205, 206, 207, 208, 209, 210, 211, 212, 213, 214, 215, 216, 217, 218, 219, 220, 221, 222, 223, 224, 225, 226, 227, 228, 229, 230, 231, 232, 233, 234, 235, 236, 237, 238, 239, 240, 241, 242, 243, 244, 245, 246, 247, 248, 249, 250, 251, 252, 253, 254, 255, 256, 257, 258, 259, 260, 261, 262, 263, 264, 265, 266, 267, 268, 269, 270, 271, 272, 273, 274, 275, 276, 277, 278, 279, 280, 281, 282, 283, 284, 285, 286, 287, 288, 289, 290, 291, 292, 293, 294, 295, 296, 297, 298, 299, 300, 301, 302, 303, 304, 305, 306, 307, 308, 309, 310, 311, 312, 313, 314, 315, 316, 317, 318, 319, 320, 321, 322, 323, 324, 325, 326, 327, 328, 329, 330, 331, 332, 333, 334, 335, 336, 337, 338, 339, 340, 341, 342, 343, 344, 345, 346, 347, 348, 349, 350, 351, 352, 353, 354, 355, 356, 357, 358, 359, 360, 361, 362, 363, 364, 365, 366, 367, 368, 369, 370, 371, 372, 373, 374, 375, 376, 377, 378, 379, 380, 381, 382, 383, 384, 385, 386, 387, 388, 389, 390, 391, 392, 393, 394, 395, 396, 397, 398, 399, 400, 401, 402, 403, 404, 405, 406, 407, 408, 409, 410, 411, 412, 413, 414, 415, 416, 417, 418, 419, 420, 421, 422, 423, 424, 425, 426, 427, 428, 429, 430, 431, 432, 433, 434, 435, 436, 437, 438, 439, 440, 441, 442, 443, 444, 445, 446, 447, 448, 449, 450, 451, 452, 453, 454, 455, 456, 457, 458, 459, 460, 461, 462, 463, 464, 465, 466, 467, 468, 469, 470, 471, 472, 473, 474, 475, 476, 477, 478, 479, 480, 481, 482, 483, 484, 485, 486, 487, 488, 489, 490, 491, 492, 493, 494, 495, 496, 497, 498, 499, 500, 501, 502, 503, 504, 505, 506, 507, 508, 509, 510, 511, 512, 513, 514, 515, 516, 517, 518, 519, 520, 521, 522, 523, 524, 525, 526, 527, 528, 529, 530, 531, 532, 533, 534, 535, 536, 537, 538, 539, 540, 541, 542, 543, 544, 545, 546, 547, 548, 549, 550, 551, 552, 553, 554, 555, 556, 557, 558, 559, 560, 561, 562, 563, 564, 565, 566, 567, 568, 569, 570, 571, 572, 573, 574, 575, 576, 577, 578, 579, 580, 581, 582, 583, 584, 585, 586, 587, 588, 589, 590, 591, 592, 593, 594, 595, 596, 597, 598, 599, 600, 601, 602, 603, 604, 605, 606, 607, 608, 609, 610, 611, 612, 613, 614, 615, 616, 617, 618, 619, 620, 621, 622, 623, 624, 625, 626, 627, 628, 629, 630, 631, 632, 633, 634, 635, 636, 637, 638, 639, 640, 641, 642, 643, 644, 645, 646, 647, 648, 649, 650, 651, 652, 653, 654, 655, 656, 657, 658, 659, 660, 661, 662, 663, 664, 665, 666, 667, 668, 669, 670, 671, 672, 673, 674, 675, 676, 677, 678, 679, 680, 681, 682, 683, 684, 685, 686, 687, 688, 689, 690, 691, 692, 693, 694, 695, 696, 697, 698, 699, 700, 701, 702, 703, 704, 705, 706, 707, 708, 709, 710, 711, 712, 713, 714, 715, 716, 717, 718, 719, 720, 721, 722, 723, 724, 725, 726, 727, 728, 729, 730, 731, 732, 733, 734, 735, 736, 737, 738, 739, 740, 741, 742, 743, 744, 745, 746, 747, 748, 749, 750, 751, 752, 753, 754, 755, 756, 757, 758, 759, 760, 761, 762, 763, 764, 765, 766, 767, 768, 769, 770, 771, 772, 773, 774, 775, 776, 777, 778, 779, 780, 781, 782, 783, 784, 785, 786, 787, 788, 789, 790, 791, 792, 793, 794, 795, 796, 797, 798, 799, 800, 801, 802, 803, 804, 805, 806, 807, 808, 809, 810, 811, 812, 813, 814, 815, 816, 817, 818, 819, 820, 821, 822, 823, 824, 825, 826, 827, 828, 829, 830, 831, 832, 833, 834, 835, 836, 837, 838, 839, 840, 841, 842, 843, 844, 845, 846, 847, 848, 849, 850, 851, 852, 853, 854, 855, 856, 857, 858, 859, 860, 861, 862, 863, 864, 865, 866, 867, 868, 869, 870, 871, 872, 873, 874, 875, 876, 877, 878, 879, 880, 881, 882, 883, 884, 885, 886, 887, 888, 889, 890, 891, 892, 893, 894, 895, 896, 897, 898, 899, 900, 901, 902, 903, 904, 905, 906, 907, 908, 909, 910, 911, 912, 913, 914, 915, 916, 917, 918, 919, 920, 921, 922, 923, 924, 925, 926, 927, 928, 929, 930, 931, 932, 933, 934, 935, 936, 937, 938, 939, 940, 941, 942, 943, 944, 945, 946, 947, 948, 949, 950, 951, 952, 953, 954, 955, 956, 957, 958, 959, 960, 961, 962, 963, 964, 965, 966, 967, 968, 969, 970, 971, 972, 973, 974, 975, 976, 977, 978, 979, 980, 981, 982, 983, 984, 985, 986, 987, 988, 989, 990, 991, 992, 993, 994, 995, 996, 997, 998, 999, 1000.

Lot No.	Owner	Vol.	Page	Lot No.	Owner	Vol.	Page
38	J.M. Hill	568	1151	101	J. Surman	428	434
39	Carl L. Sell	210	166	102	B. Kaufman	223	440
40	Henry J. Kunsner	237	331	103	Michael Voloshin	225	557
41	W. E. Brook	431	866	104	S. Lee	451	529
42	L. R. Fiedler	553	214	105	A.L. Schroeter	223	1166
43	E. H. Krawitz	512	513	106	" miss! see 108	223	"
44	E. Schavart	511	539	107	"	223	"
45	L. K. Koff	694	406	108	"	223	"
46	L. K. Koff	694	406	109	"	223	"
47	Arthur Jencor	210	512	110	"	223	"
48	Richard B. Minchbauer	221	301	111	"	223	"
49	J. Muny	550	638	112	"	223	"
50	R. Schultz	414	243	113	"	223	"
51	G. B. Banto	509	599	114	"	223	"
52	"	"	"	115	"	223	"
53	"	"	"	116	"	223	"
54	"	"	"	117	"	223	"
55	C. Major	270	12	118	"	223	"
56	George B. Major	223	529	119	"	223	"
57	"	234	554	120	"	223	"
58	"	607	63	121	"	223	"
59	"	522	62	122	"	223	"
60	"	414	243	123	"	223	"
61	"	509	599	124	"	223	"
62	"	"	"	125	"	223	"
63	"	"	"	126	"	223	"
64	"	"	"	127	"	223	"
65	"	"	"	128	"	223	"
66	"	"	"	129	"	223	"
67	"	"	"	130	"	223	"
68	"	"	"	131	"	223	"
69	"	"	"	132	"	223	"
70	"	"	"	133	"	223	"
71	"	"	"	134	"	223	"
72	"	"	"	135	"	223	"
73	"	"	"	136	"	223	"
74	"	"	"	137	"	223	"
75	"	"	"	138	"	223	"
76	"	"	"	139	"	223	"
77	"	"	"	140	"	223	"
78	"	"	"	141	"	223	"
79	"	"	"	142	"	223	"
80	"	"	"	143	"	223	"
81	"	"	"	144	"	223	"
82	"	"	"	145	"	223	"
83	"	"	"	146	"	223	"
84	"	"	"	147	"	223	"
85	"	"	"	148	"	223	"
86	"	"	"	149	"	223	"
87	"	"	"	150	"	223	"
88	"	"	"	151	"	223	"
89	"	"	"	152	"	223	"
90	"	"	"	153	"	223	"
91	"	"	"	154	"	223	"
92	"	"	"	155	"	223	"
93	"	"	"	156	"	223	"
94	"	"	"	157	"	223	"
95	"	"	"	158	"	223	"
96	"	"	"	159	"	223	"
97	"	"	"	160	"	223	"
98	"	"	"	161	"	223	"
99	"	"	"	162	"	223	"
100	"	"	"	163	"	223	"
101	"	"	"	164	"	223	"
102	"	"	"	165	"	223	"
103	"	"	"	166	"	223	"
104	"	"	"	167	"	223	"
105	"	"	"	168	"	223	"
106	"	"	"	169	"	223	"
107	"	"	"	170	"	223	"
108	"	"	"	171	"	223	"
109	"	"	"	172	"	223	"
110	"	"	"	173	"	223	"
111	"	"	"	174	"	223	"
112	"	"	"	175	"	223	"
113	"	"	"	176	"	223	"
114	"	"	"	177	"	223	"
115	"	"	"	178	"	223	"
116	"	"	"	179	"	223	"
117	"	"	"	180	"	223	"
118	"	"	"	181	"	223	"
119	"	"	"	182	"	223	"
120	"	"	"	183	"	223	"
121	"	"	"	184	"	223	"
122	"	"	"	185	"	223	"
123	"	"	"	186	"	223	"
124	"	"	"	187	"	223	"
125	"	"	"	188	"	223	"
126	"	"	"	189	"	223	"
127	"	"	"	190	"	223	"
128	"	"	"	191	"	223	"
129	"	"	"	192	"	223	"
130	"	"	"	193	"	223	"
131	"	"	"	194	"	223	"
132	"	"	"	195	"	223	"
133	"	"	"	196	"	223	"
134	"	"	"	197	"	223	"
135	"	"	"	198	"	223	"
136	"	"	"	199	"	223	"
137	"	"	"	200	"	223	"
138	"	"	"	201	"	223	"
139	"	"	"	202	"	223	"
140	"	"	"	203	"	223	"
141	"	"	"	204	"	223	"
142	"	"	"	205	"	223	"
143	"	"	"	206	"	223	"
144	"	"	"	207	"	223	"
145	"	"	"	208	"	223	"
146	"	"	"	209	"	223	"
147	"	"	"	210	"	223	"
148	"	"	"	211	"	223	"
149	"	"	"	212	"	223	"
150	"	"	"	213	"	223	"
151	"	"	"	214	"	223	"
152	"	"	"	215	"	223	"
153	"	"	"	216	"	223	"
154	"	"	"	217	"	223	"
155	"	"	"	218	"	223	"
156	"	"	"	219	"	223	"
157	"	"	"	220	"	223	"
158	"	"	"	221	"	223	"
159	"	"	"	222	"	223	"
160	"	"	"	223	"	223	"

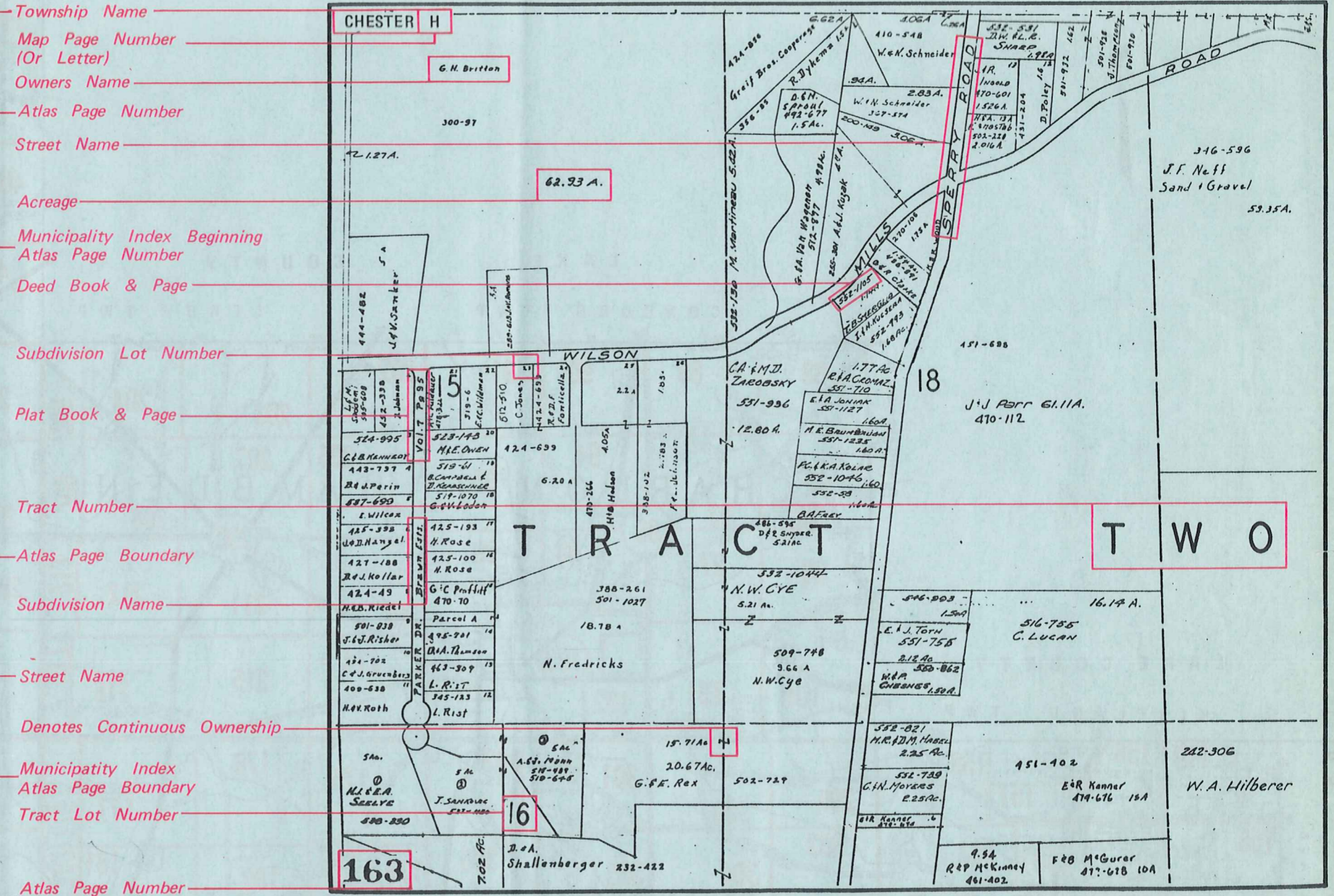
Vol.	Page	Owner	Vol.	Page	Owner
66	427	J.S. Leneau	199	201	J.M. Degro
67	427	"	200	201	H. Hedjuk
68	315	"	201	202	"
69	315	C. Schrotm	202	203	"
70	315	M. Dugalmeyr	203	204	"
71	315	"	204	205	M. Collins
72	315	"	205	206	"
73	331	S.H. Tankovich	206	207	"
74					

# Explanation and Use Sheet for Geauga County, Ohio

SAMPLE (PARTIAL) COUNTY INDEX MAP



SAMPLE (PARTIAL) MAP PAGE



## USE OF THE MAP VOLUME

- LOCATE THE GENERAL AREA OF INTEREST ON THE COUNTY INDEX MAP, ATLAS PAGE 'B'.
- A. IF PROPERTY IS IN A TOWNSHIP, NOTE THE ATLAS PAGE NUMBER. TURN TO THE PAGE INDICATED AND LOCATE SPECIFIC PARCEL OF INTEREST.  
NOTE: ON SOME MAPS YOU MAY BE REFERRED TO A DETAIL SHEET SHOWING AN ENLARGEMENT OF THE AREA. THESE MAPS ARE FOUND AT THE END OF THE REGULAR MAP PAGES IN EACH TOWNSHIP EITHER IN ALPHABETICAL OR NUMERICAL SEQUENCE.
- B. IF PROPERTY IS IN A MUNICIPALITY, REFER TO THE TABLE OF CONTENTS, ATLAS PAGE 'C', AND NOTE THE BEGINNING ATLAS PAGE NUMBER FOR THE MUNICIPALITY OF INTEREST.
  - TURN TO THE PAGE INDICATED. ON THIS PAGE WILL APPEAR AN INDEX MAP FOR THAT MUNICIPALITY.
  - LOCATE SPECIFIC AREA OF INTEREST AND NOTE THE MAP PAGE NUMBER.  
NOTE: DO NOT CONFUSE THE MAP PAGE NUMBER WITH THE ATLAS PAGE NUMBER IN THESE MUNICIPALITIES.
  - FOLLOW EITHER ALPHABETICAL OR NUMERICAL SEQUENCE TO THE MAP PAGE INDICATED AND LOCATE SPECIFIC PARCEL OF INTEREST.